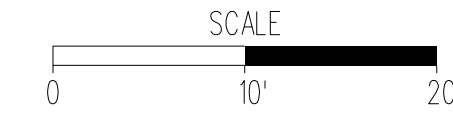


PROJECT MANAGER PWC, DOT: Mary Ankers (703) 792-4228
SURVEYED BY, DATE Rinker Design Associates, P.C. (703) 368-7373, April 2020
DESIGN BY Rinker Design Associates: Mark Gunn PE (703) 368-7373
SUBSURFACE UTILITY BY, DATE Accurmark (703) 635-3060; May, 2020

Materials Legend
ZZZ Denotes Unsuitable Material at or below Subgrade
See Sheets 2A(16) - 2A(23) for Geotechnical Recommendations

CROSS SECTIONS

SCALE 1 IN. = 10 FT



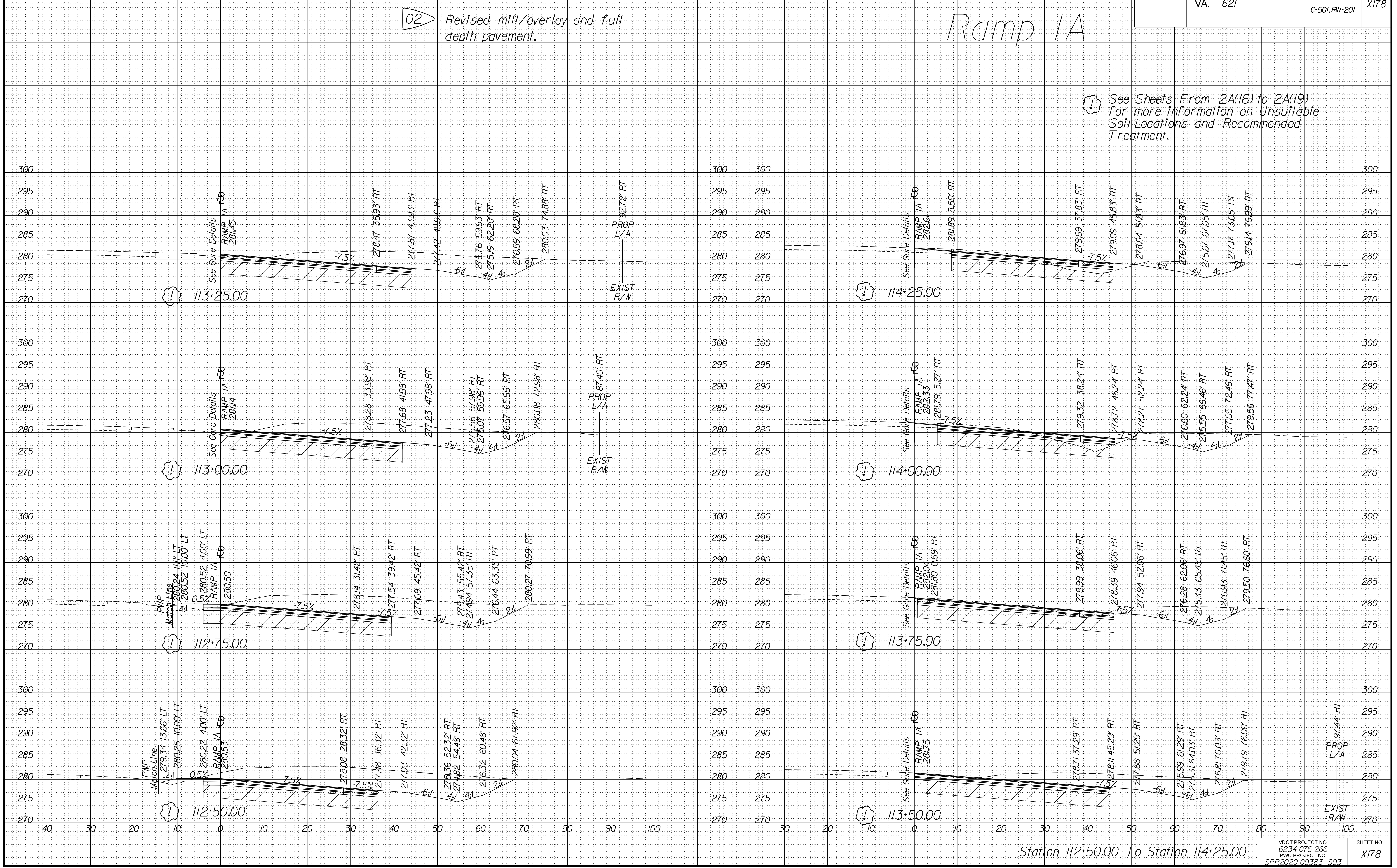
DESIGN FEATURES RELATING TO CONSTRUCTION OR TO REGULATION AND CONTROL OF TRAFFIC MAY BE SUBJECT TO CHANGE AS DEEMED NECESSARY BY THE DEPARTMENT

REVISED NDC02	STATE VA.	ROUTE 621	STATE PROJECT 6234-076-266, C-501, RW-201	SHEET NO. X178
------------------	--------------	--------------	--	-------------------

02 Revised mill/overlay and full depth pavement.

Ramp 1A

See Sheets From 2A(16) to 2A(19) for more information on Unsuitable Soil Locations and Recommended Treatment.



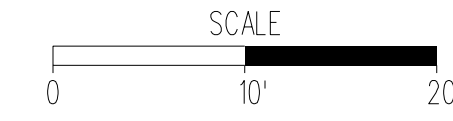
Station 112+50.00 To Station 114+25.00

PROJECT MANAGER PWC, DOT: Mary Ankers (703) 792-4228
SURVEYED BY, DATE Rinker Design Associates, P.C. (703) 368-7373, April 2020
DESIGN BY Rinker Design Associates: Mark Gunn PE (703) 368-7373
SUBSURFACE UTILITY BY, DATE AccuMark (703) 635-3060, May, 2020

Materials Legend
ZZZ Denotes Unsuitable Material at or below Subgrade
See Sheets 2A(16) - 2A(23) for Geotechnical Recommendations

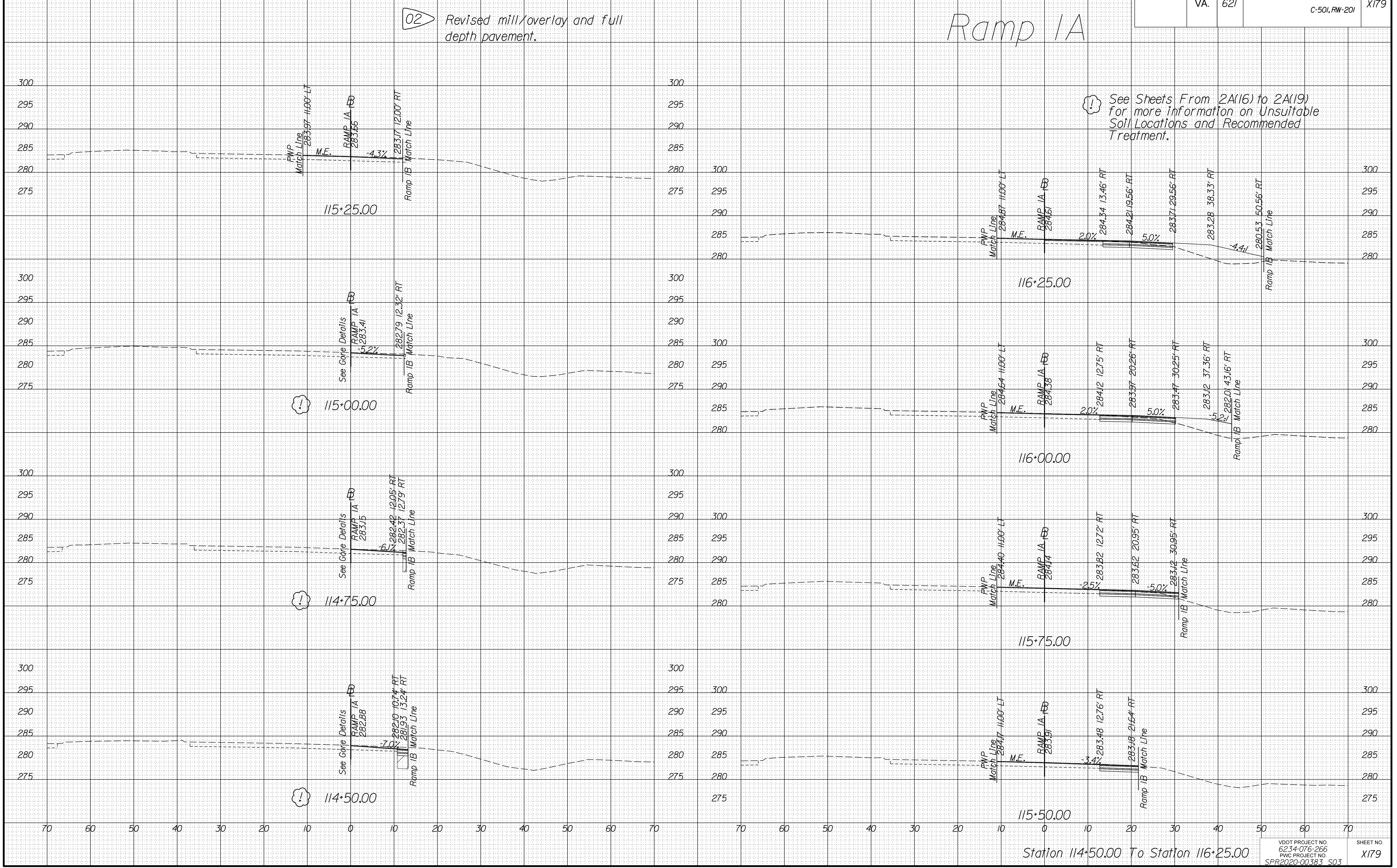
CROSS SECTIONS

SCALE 1 IN. = 10 FT



DESIGN FEATURES RELATING TO CONSTRUCTION OR TO REGULATION AND CONTROL OF TRAFFIC MAY BE SUBJECT TO CHANGE AS DEEMED NECESSARY BY THE DEPARTMENT

REVISED NDC02	STATE VA.	ROUTE 621	STATE PROJECT 6234-076-266, C-501, RW-201	SHEET NO. X179
------------------	--------------	--------------	--	-------------------

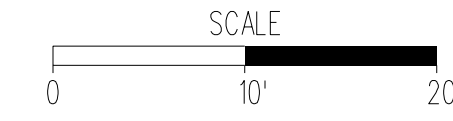


PROJECT MANAGER PWC DOT: Mary Ankers (703) 792-4228
SURVEYED BY: DATE Rinker Design Associates, P.C. (703) 368-7373, April 2020
DESIGN BY Rinker Design Associates: Mark Gunn PE (703) 368-7373
SUBSURFACE UTILITY BY: DATE Accumark (703) 635-3060, May 2020

Materials Legend
ZZZ Denotes Unsuitable Material at or below Subgrade
See Sheets 2A161 - 2A231 for Geotechnical Recommendations

CROSS SECTIONS

SCALE 1 IN. = 10 FT

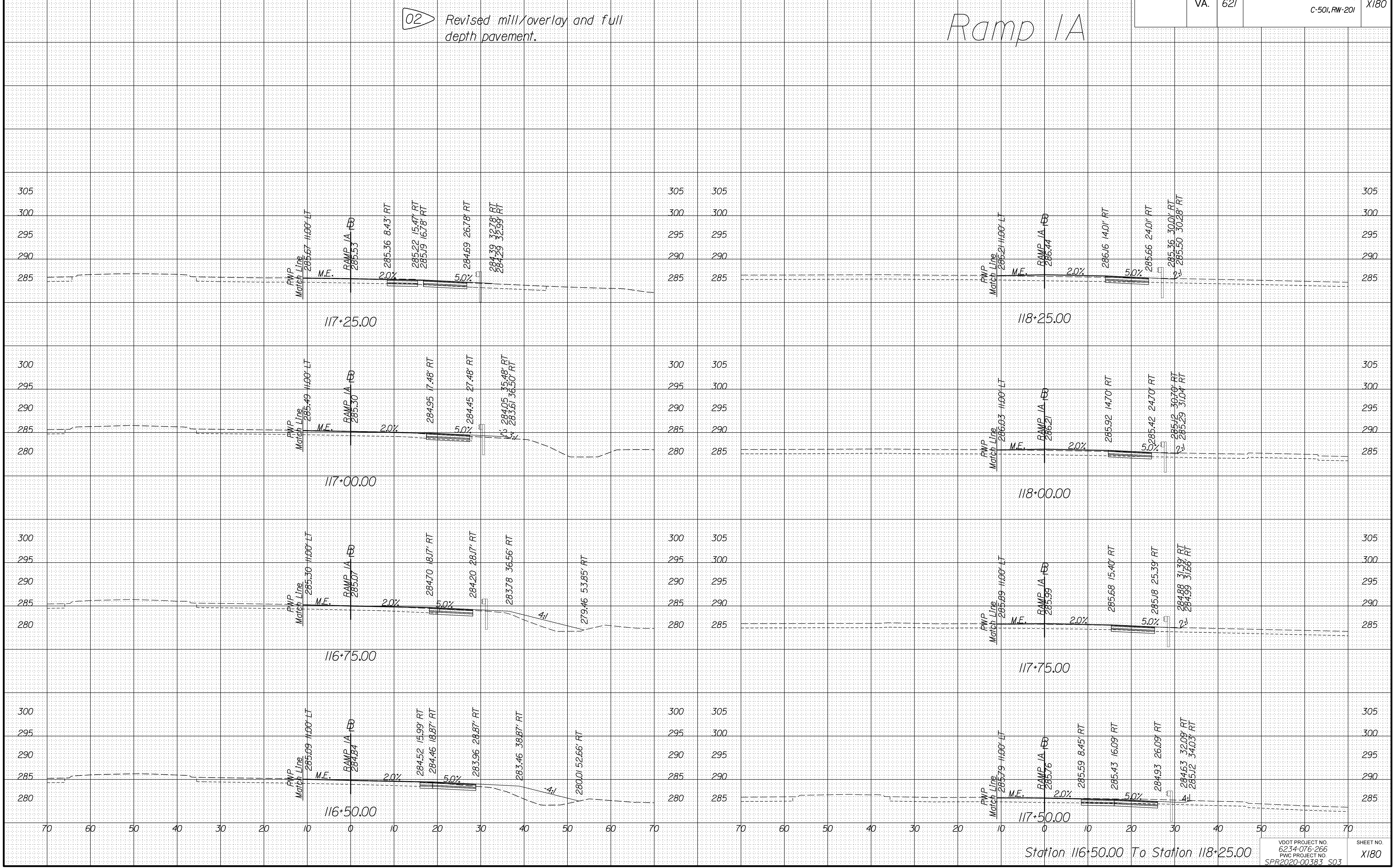


DESIGN FEATURES RELATING TO CONSTRUCTION OR TO REGULATION AND CONTROL OF TRAFFIC MAY BE SUBJECT TO CHANGE AS DEEMED NECESSARY BY THE DEPARTMENT

REVISED NDC02	STATE VA.	ROUTE 621	STATE PROJECT 6234-076-266, C-501, RW-201	SHEET NO. X180
------------------	--------------	--------------	--	-------------------

02 Revised mill/overlay and full depth pavement.

Ramp 1A



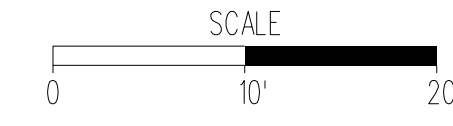
Station 116+50.00 To Station 118+25.00

PROJECT MANAGER PWC DOT: Mary Ankers (703) 792-4228
SURVEYED BY: DATE Rinker Design Associates, P.C. (703) 368-7373, April 2020
DESIGN BY Rinker Design Associates: Mark Gunn PE (703) 368-7373
SUBSURFACE UTILITY BY: DATE Accurmark (703) 635-3060, May 2020

Materials Legend
ZZZ Denotes Unsuitable Material at or below Subgrade
See Sheets 2A161 - 2A123 for Geotechnical Recommendations

CROSS SECTIONS

SCALE 1 IN. = 10 FT

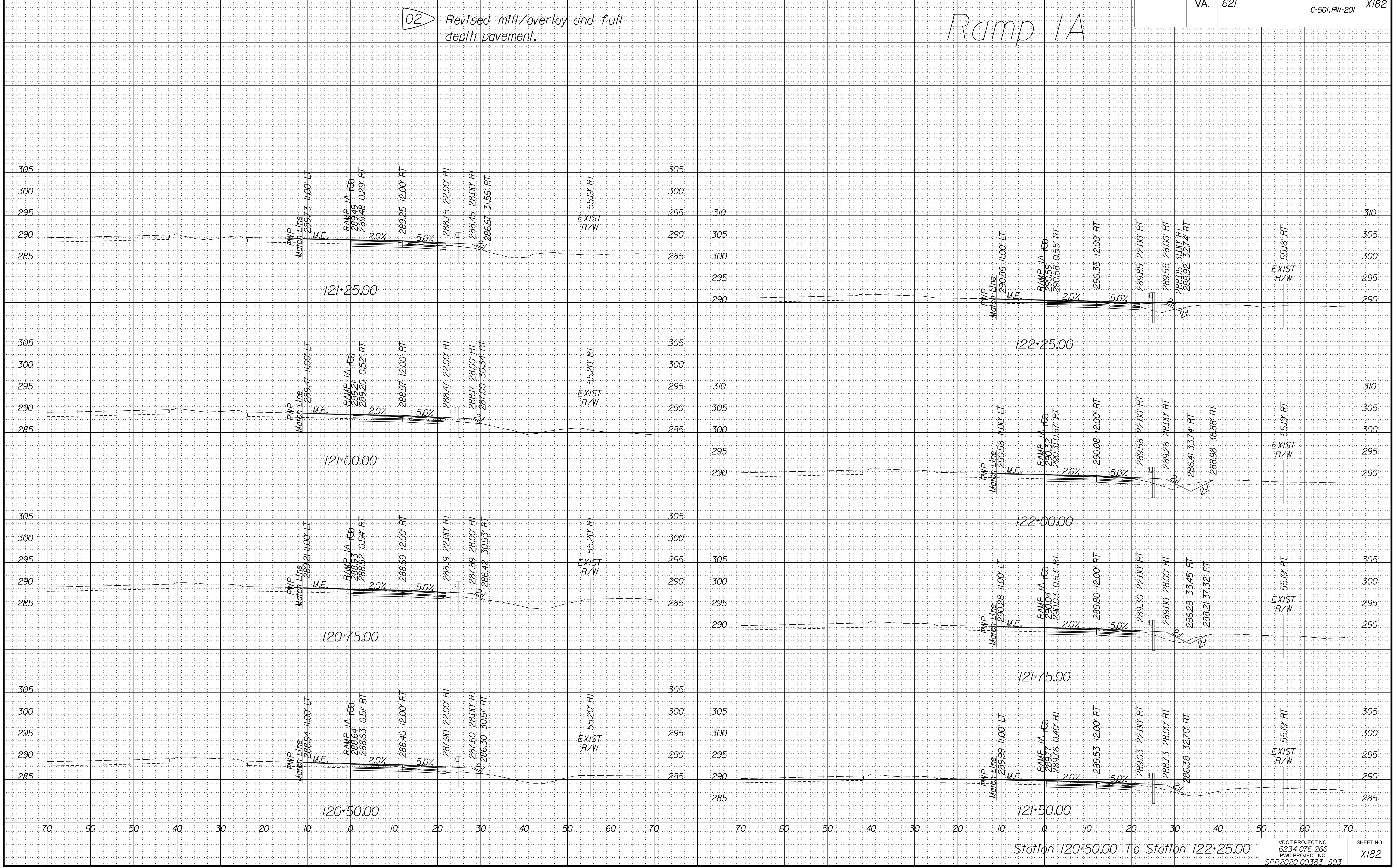


DESIGN FEATURES RELATING TO CONSTRUCTION OR TO REGULATION AND CONTROL OF TRAFFIC MAY BE SUBJECT TO CHANGE AS DEEMED NECESSARY BY THE DEPARTMENT

REVISED NDC02	STATE VA.	ROUTE 621	STATE PROJECT 6234-076-266, C-501, RW-201	SHEET NO. X182
------------------	--------------	--------------	--	-------------------

02 Revised mill/overlay and full depth pavement.

Ramp 1A



Station 120+50.00 To Station 122+25.00

VDOT PROJECT NO.
6234-076-266
PWC PROJECT NO.
SPR2020-00383_S03

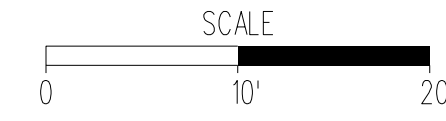
SHEET NO.
X182

PROJECT MANAGER PWC DOT: Mary Ankers (703) 792-4228
SURVEYED BY: DATE Rinker Design Associates, P.C. (703) 368-7373, April 2020
DESIGN BY Rinker Design Associates: Mark Gunn PE (703) 368-7373
SUBSURFACE UTILITY BY: DATE Accurmark (703) 635-3060; May, 2020

Materials Legend
ZZ Denotes Unsuitable Material at or below Subgrade
See Sheets 2A161 - 2A123 for Geotechnical Recommendations

CROSS SECTIONS

SCALE 1 IN. = 10 FT

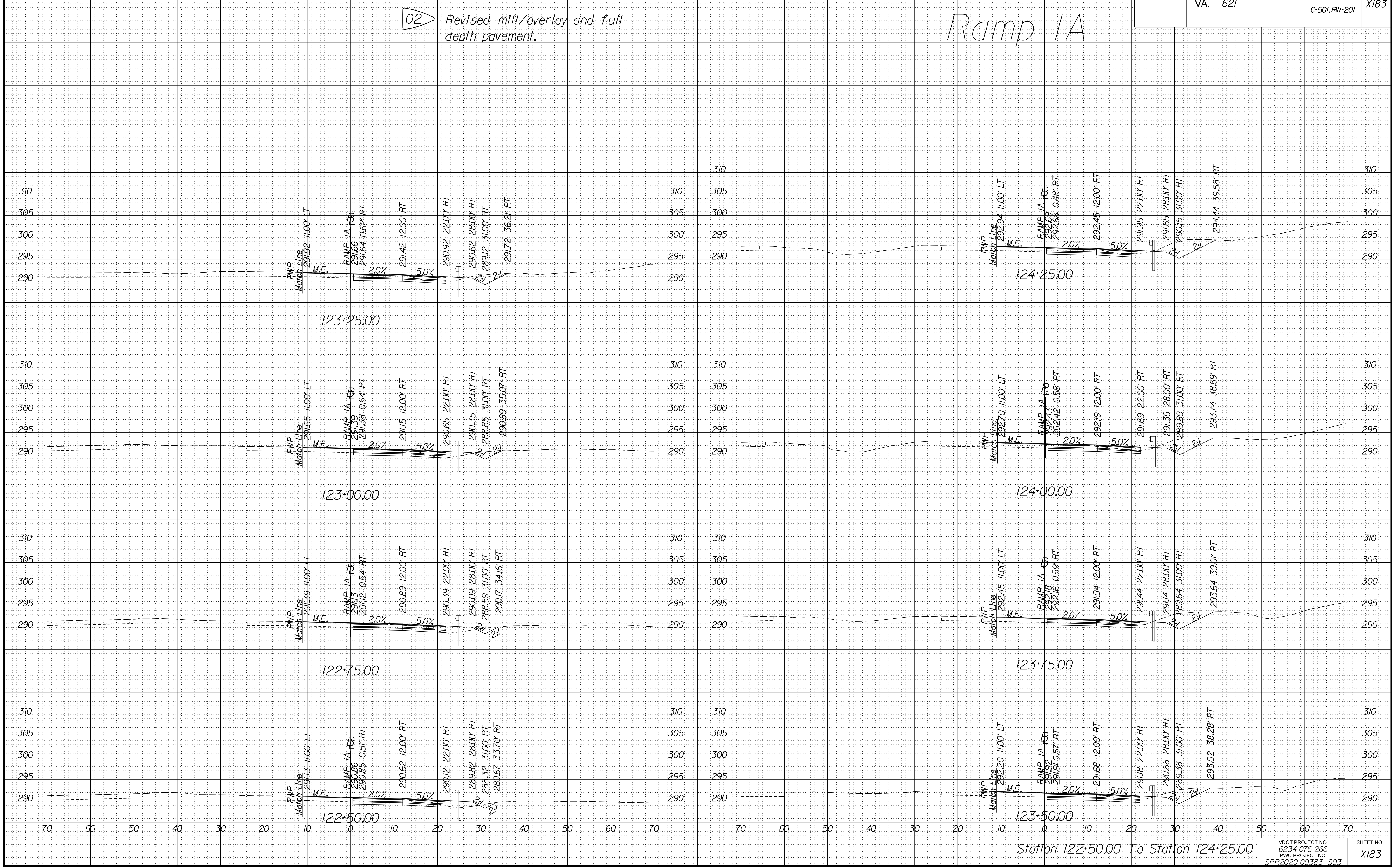


DESIGN FEATURES RELATING TO CONSTRUCTION OR TO REGULATION AND CONTROL OF TRAFFIC MAY BE SUBJECT TO CHANGE AS DEEMED NECESSARY BY THE DEPARTMENT

REVISED NDC02	STATE	STATE	PROJECT 6234-076-266, C-501, RW-201	SHEET NO. X183
	VA.	621		

02 Revised mill/overlay and full depth pavement.

Ramp 1A

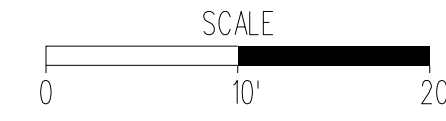


PROJECT MANAGER PWC DOT: Mary Ankers (703) 792-4228
SURVEYED BY: DATE Rinker Design Associates, P.C. (703) 368-7373, April 2020
DESIGN BY Rinker Design Associates: Mark Gunn PE (703) 368-7373
SUBSURFACE UTILITY BY: DATE Accurmark (703) 635-3060, May, 2020

Materials Legend
Denotes Unsuitable Material at or below Subgrade
See Sheets 2A161 - 2A1231 for Geotechnical Recommendations

CROSS SECTIONS

SCALE 1 IN. = 10 FT

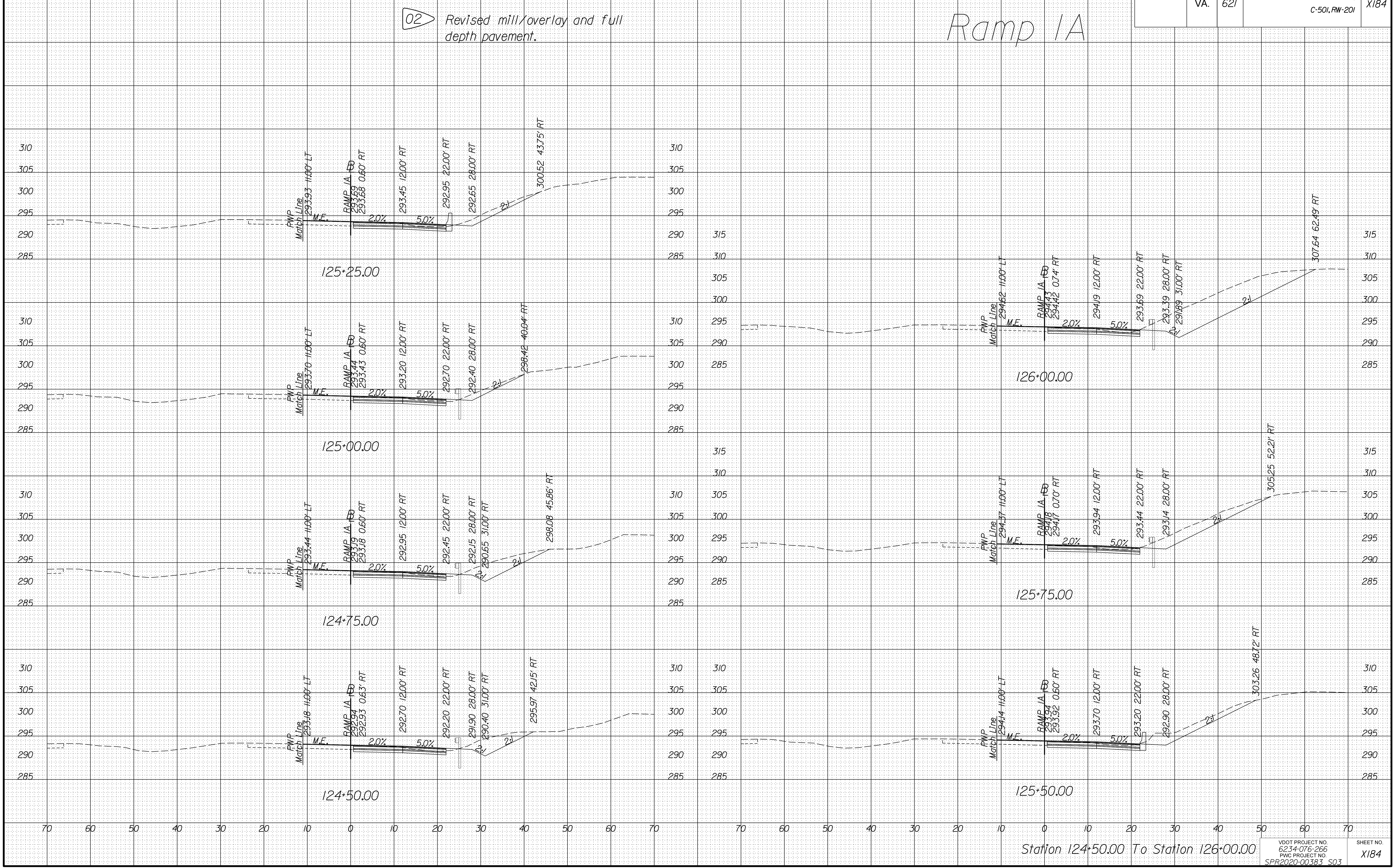


DESIGN FEATURES RELATING TO CONSTRUCTION OR TO REGULATION AND CONTROL OF TRAFFIC MAY BE SUBJECT TO CHANGE AS DEEMED NECESSARY BY THE DEPARTMENT

REVISED NDC02	STATE	STATE	PROJECT 6234-076-266, C-501, RW-201	SHEET NO. X184
	VA.	621		

02 Revised mill/overlay and full depth pavement.

Ramp 1A



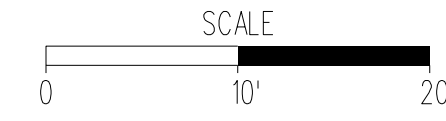
Station 124+50.00 To Station 126+00.00

PROJECT MANAGER PWC DOT: Mary Ankers (703) 792-4228
SURVEYED BY: DATE Rinker Design Associates, P.C. (703) 368-7373, April 2020
DESIGN BY Rinker Design Associates: Mark Gunn PE (703) 368-7373
SUBSURFACE UTILITY BY: DATE Accurmark (703) 635-3060; May, 2020

Materials Legend
ZZ Denotes Unsuitable Material at or below Subgrade
See Sheets 2A161 - 2A1231 for Geotechnical Recommendations

CROSS SECTIONS

SCALE 1 IN. = 10 FT

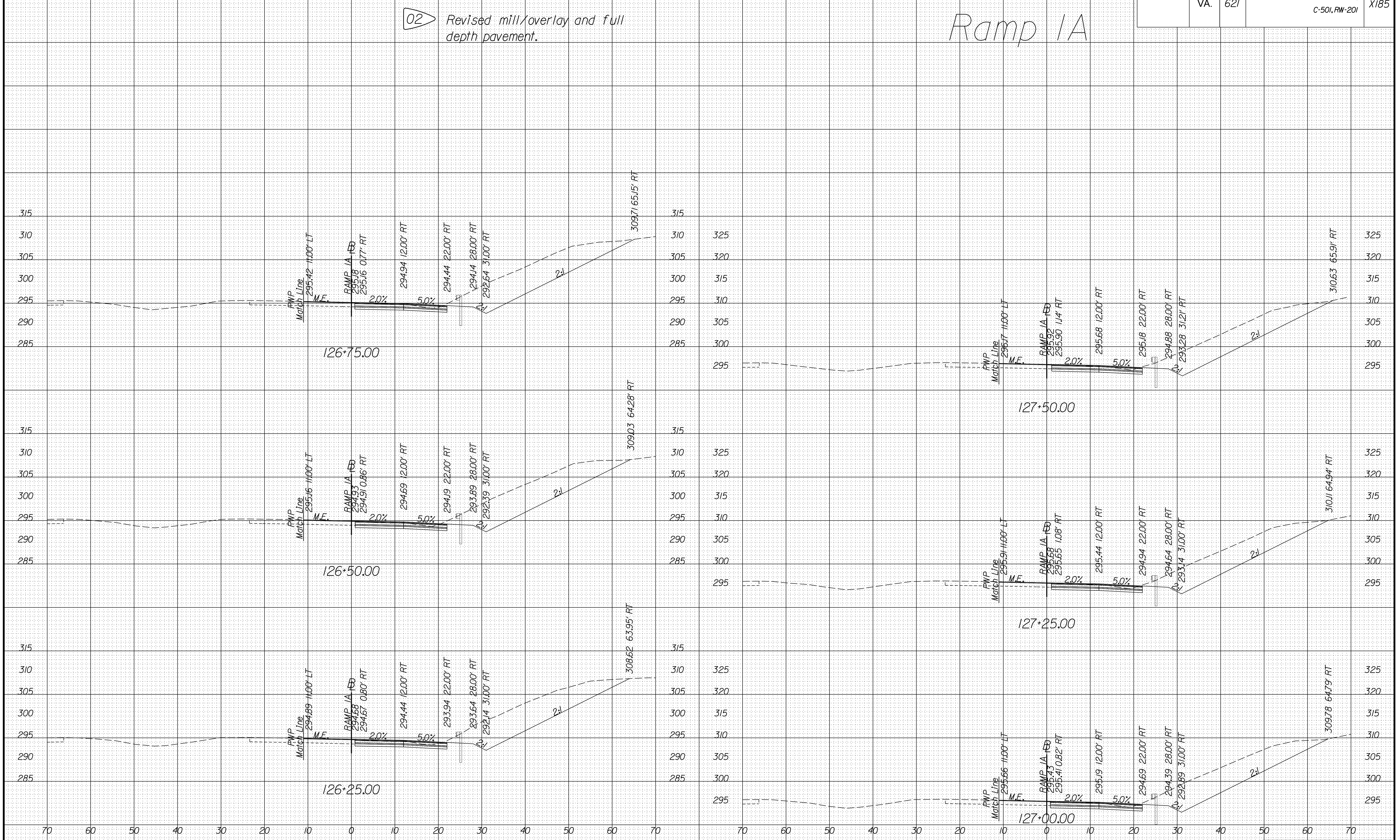


DESIGN FEATURES RELATING TO CONSTRUCTION OR TO REGULATION AND CONTROL OF TRAFFIC MAY BE SUBJECT TO CHANGE AS DEEMED NECESSARY BY THE DEPARTMENT

REVISION NDC02	STATE VA.	ROUTE 621	STATE PROJECT 6234-076-266, C-501, RW-201	SHEET NO. X185
-------------------	--------------	--------------	--	-------------------

02 Revised mill/overlay and full depth pavement.

Ramp 1A



Station 126+25.00 To Station 127+50.00

VDOT PROJECT NO.
6234-076-266
PWC PROJECT NO.
SPR2020-00383_S03

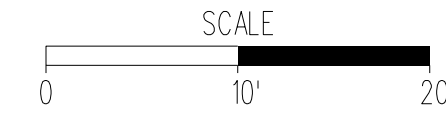
SHEET NO.
X185

PROJECT MANAGER PWC, DOT: Mary Ankers (703) 792-4228
SURVEYED BY, DATE Rinker Design Associates, P.C. (703) 368-7373, April 2020
DESIGN BY Rinker Design Associates: Mark Gunn PE (703) 368-7373
SUBSURFACE UTILITY BY, DATE Accurmark (703) 635-3060; May, 2020

Materials Legend
ZZZ Denotes Unsuitable Material at or below Subgrade
See Sheets 2A161 - 2A1231 for Geotechnical Recommendations

CROSS SECTIONS

SCALE 1 IN. = 10 FT

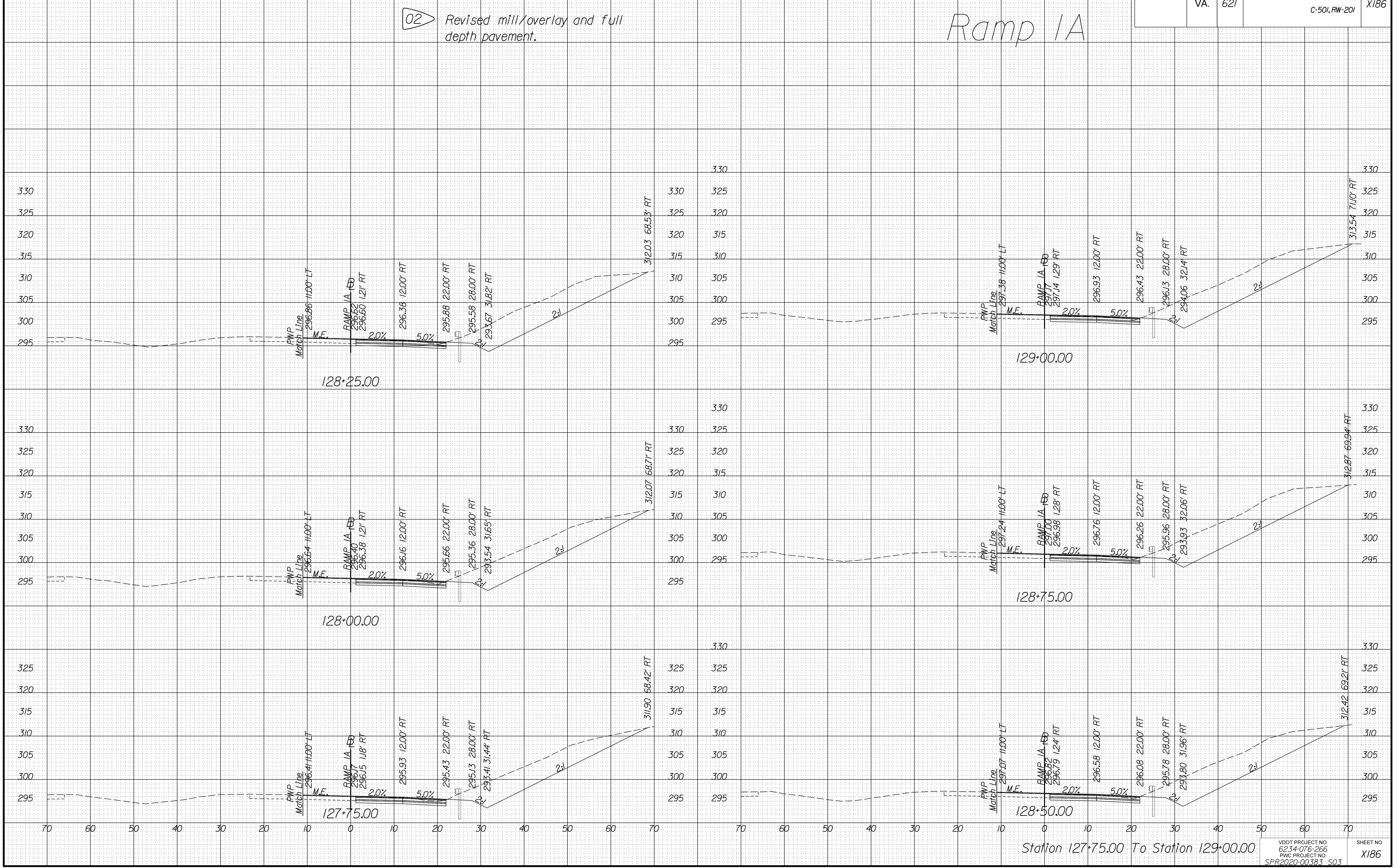


DESIGN FEATURES RELATING TO CONSTRUCTION OR TO REGULATION AND CONTROL OF TRAFFIC MAY BE SUBJECT TO CHANGE AS DEEMED NECESSARY BY THE DEPARTMENT

REVISED NDC02	STATE	STATE	PROJECT 6234-076-266, C-501, RW-201	SHEET NO. X186
	VA.	621		

02 Revised mill/overlay and full depth pavement.

Ramp 1A



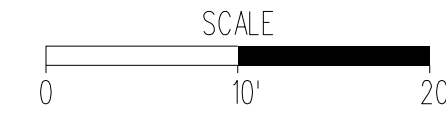
Station 127+75.00 To Station 129+00.00

PROJECT MANAGER PWC, DOT: Mary Ankers (703) 792-4228
SURVEYED BY, DATE Rinker Design Associates, P.C. (703) 368-7373, April 2020
DESIGN BY Rinker Design Associates: Mark Gunn PE (703) 368-7373
SUBSURFACE UTILITY BY, DATE AccuMark (703) 635-3060; May, 2020

Materials Legend
ZZ Denotes Unsuitable Material at or below Subgrade
See Sheets 2A161 - 2A123 for Geotechnical Recommendations

CROSS SECTIONS

SCALE 1 IN. = 10 FT

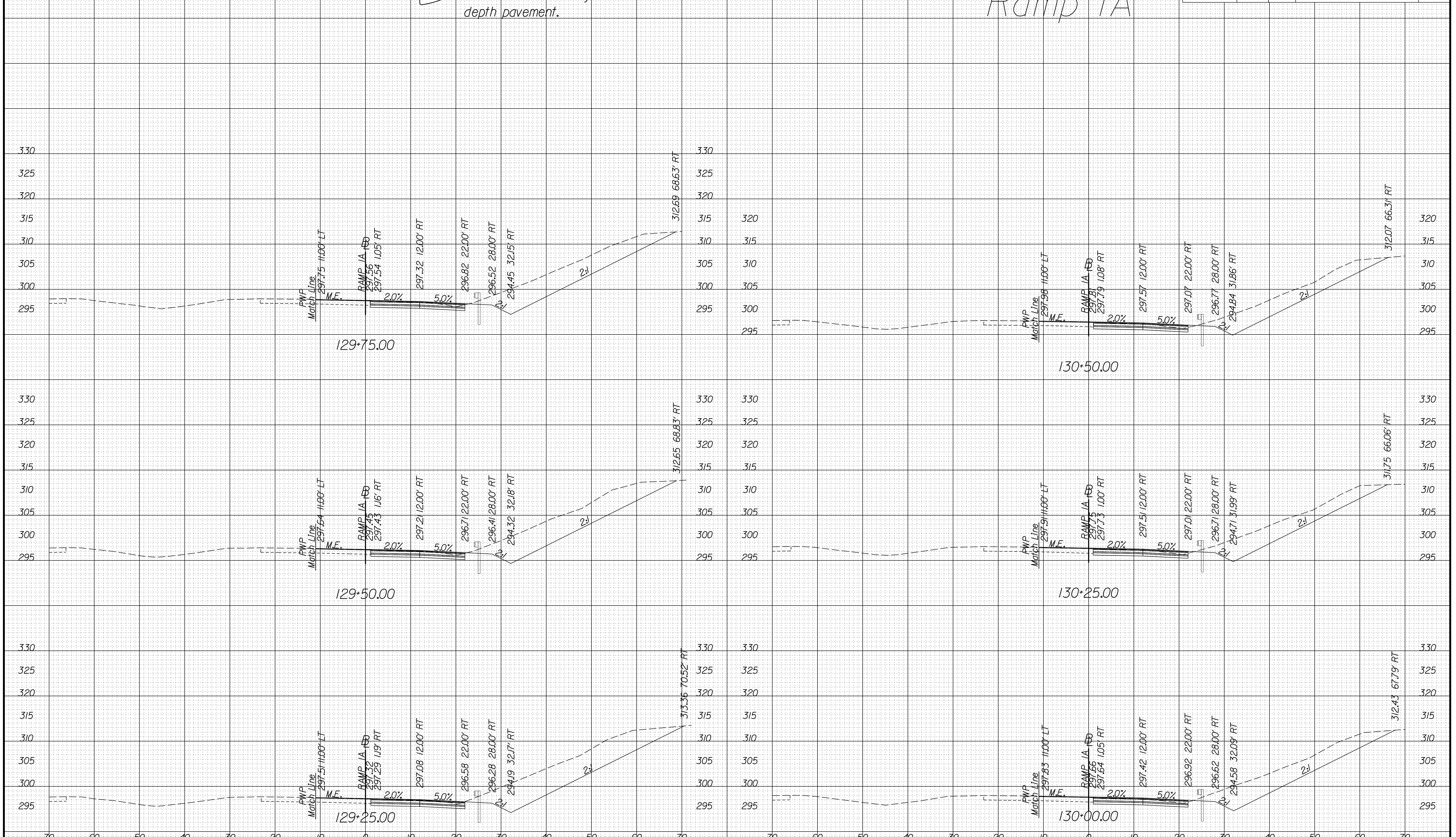


DESIGN FEATURES RELATING TO CONSTRUCTION OR TO REGULATION AND CONTROL OF TRAFFIC MAY BE SUBJECT TO CHANGE AS DEEMED NECESSARY BY THE DEPARTMENT

REVISED NDC02	STATE	STATE	PROJECT 6234-076-266, C-501, RW-201	SHEET NO. X187
	VA.	621		

02 Revised mill/overlay and full depth pavement.

Ramp 1A



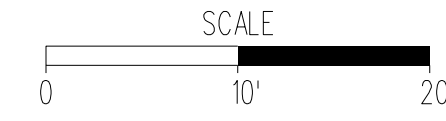
Station 129+25.00 To Station 130+50.00

PROJECT MANAGER PWC, DOT: Mary Ankers (703) 792-4228
SURVEYED BY: DATE Rinker Design Associates, P.C. (703) 368-7373, April 2020
DESIGN BY Rinker Design Associates: Mark Gunn PE (703) 368-7373
SUBSURFACE UTILITY BY: DATE Accurmark (703) 635-3060; May, 2020

Materials Legend
ZZZ Denotes Unsuitable Material at or below Subgrade
See Sheets 2A161 - 2A231 for Geotechnical Recommendations

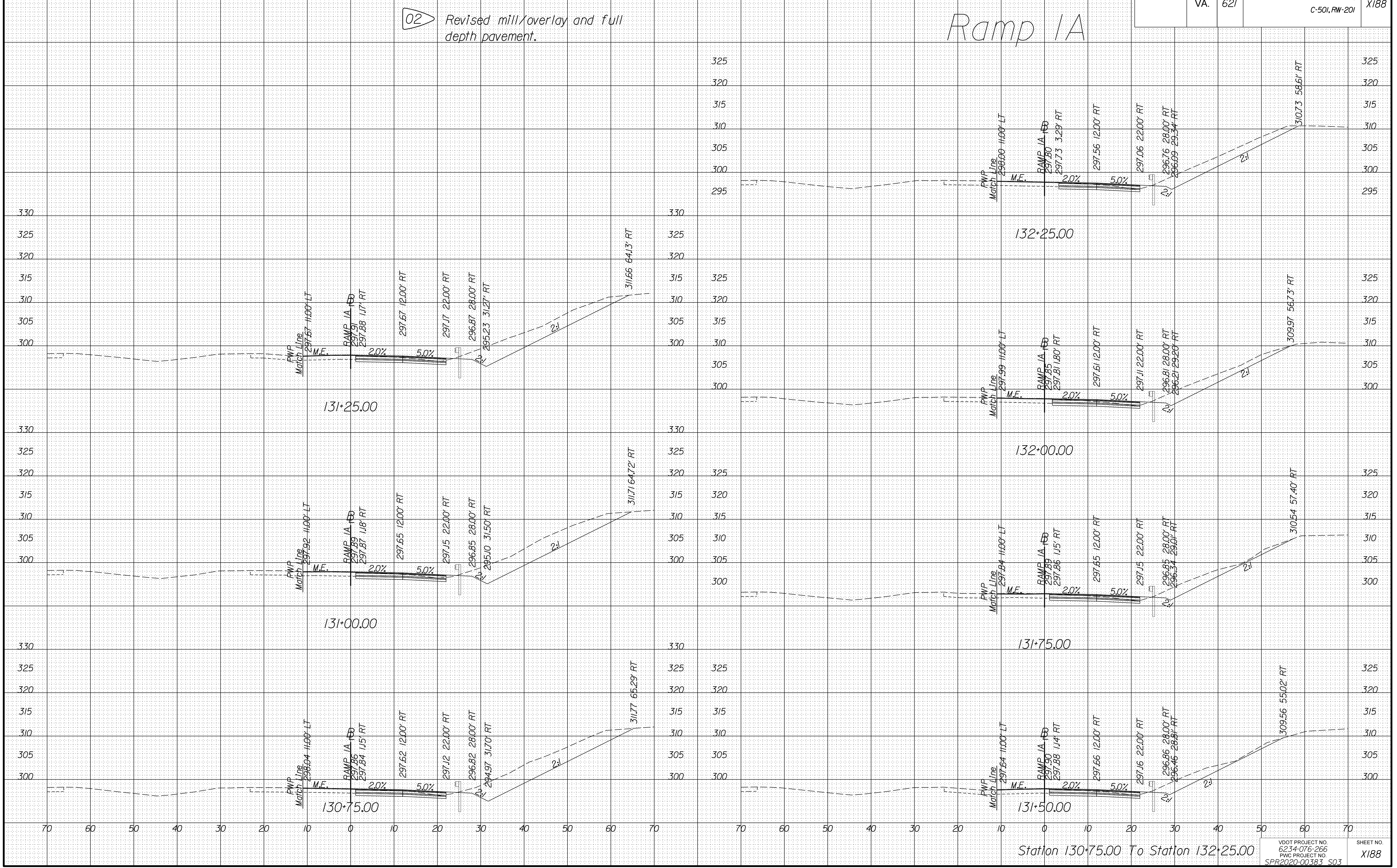
CROSS SECTIONS

SCALE 1 IN. = 10 FT



DESIGN FEATURES RELATING TO CONSTRUCTION OR TO REGULATION AND CONTROL OF TRAFFIC MAY BE SUBJECT TO CHANGE AS DEEMED NECESSARY BY THE DEPARTMENT

REVISED NDC02	STATE VA.	ROUTE 621	STATE PROJECT 6234-076-266, C-501, RW-201	SHEET NO. X188
------------------	--------------	--------------	--	-------------------



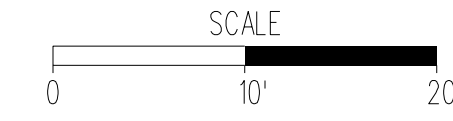
Station 130+75.00 To Station 132+25.00

PROJECT MANAGER PWC, DOT: Mary Ankers (703) 792-4228
SURVEYED BY, DATE Rinker Design Associates, P.C. (703) 368-7373, April 2020
DESIGN BY Rinker Design Associates: Mark Gunn PE (703) 368-7373
SUBSURFACE UTILITY BY, DATE Accumark (703) 635-3060, May 2020

Materials Legend
ZZ Denotes Unsuitable Material at or below Subgrade
See Sheets 2A161 - 2A123 for Geotechnical Recommendations

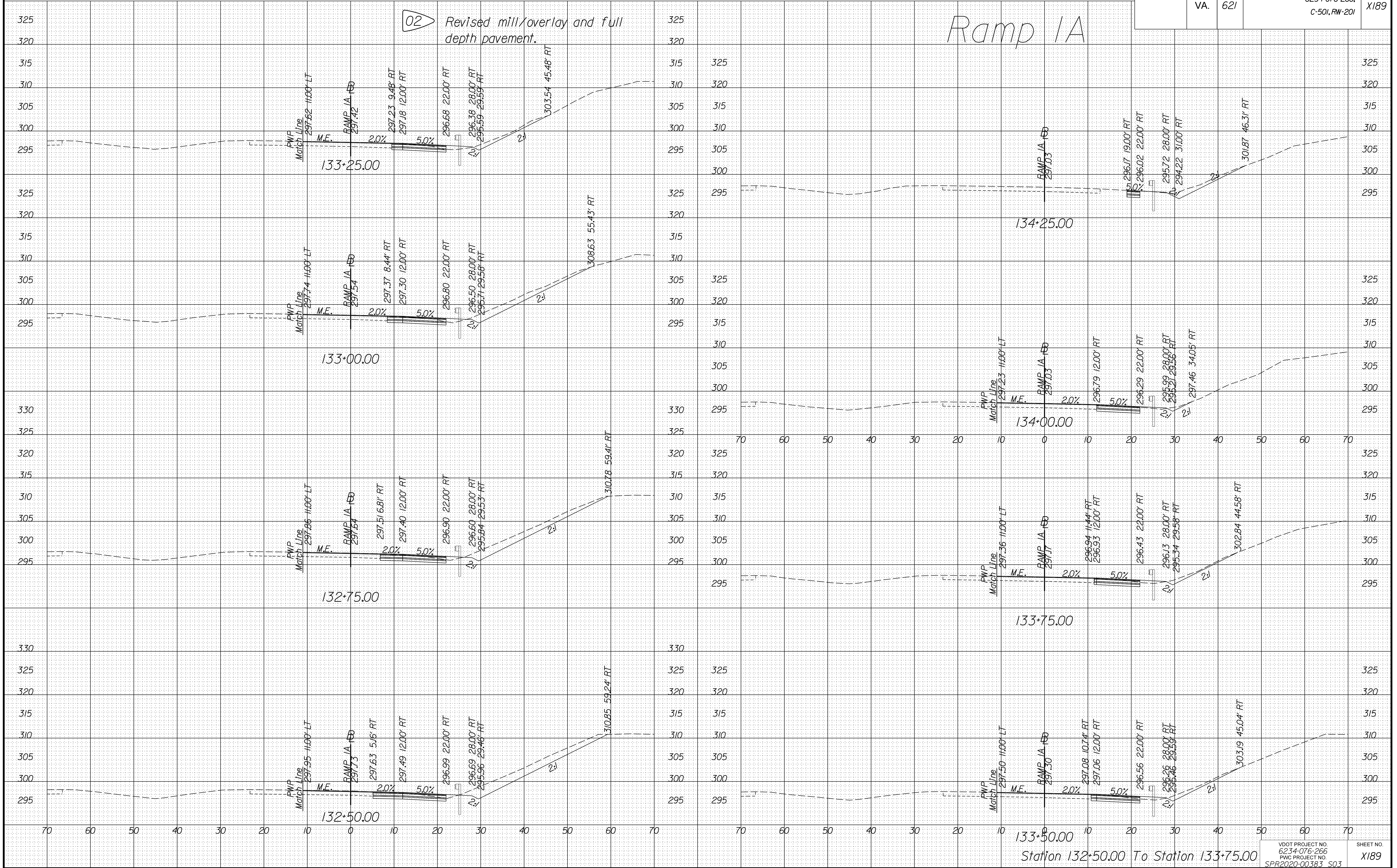
CROSS SECTIONS

SCALE 1 IN. = 10 FT



DESIGN FEATURES RELATING TO CONSTRUCTION OR TO REGULATION AND CONTROL OF TRAFFIC MAY BE SUBJECT TO CHANGE AS DEEMED NECESSARY BY THE DEPARTMENT

REVISED NDC02	STATE	ROUTE	STATE	PROJECT	SHEET NO. X189
	VA.	621		6234-076-266, C-501, RW-201	



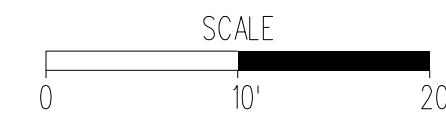
Station 132+50.00 To Station 133+75.00

PROJECT MANAGER PWC, DOT: Mary Ankers, (703) 792-4228
SURVEYED BY, DATE Rinker Design Associates, P.C., (703) 368-7373, April 2020
DESIGN BY Rinker Design Associates, Mark Gunn, PE, (703) 368-7373
SUBSURFACE UTILITY BY, DATE AccuMark, (703) 635-3060, May, 2020

Materials Legend
ZZZ Denotes Unsuitable Material at or below Subgrade
See Sheets 2A(16) - 2A(23) for Geotechnical Recommendations

CROSS SECTIONS

SCALE 1 IN. = 10 FT




DESIGN FEATURES RELATING TO CONSTRUCTION OR TO REGULATION AND CONTROL OF TRAFFIC MAY BE SUBJECT TO CHANGE AS DEEMED NECESSARY BY THE DEPARTMENT

REVISED NDC02	STATE VA.	ROUTE 621	STATE PROJECT 6234-076-266, C-501, RW-201	SHEET NO. X230
------------------	--------------	--------------	--	-------------------

02 Revised ditch grading.

Ramp 2B

See Sheets From 2A(16) to 2A(19) for more information on Unsuitable Soil Locations and Recommended Treatment.



Station 80+00.00 To Station 81+25.00

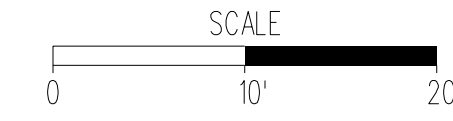
8 TIME \$T AMPS

PROJECT MANAGER PWC, DOT: Mary Ankers (703) 792-4228
SURVEYED BY: DATE Rinker Design Associates, P.C. (703) 368-7373, April 2020
DESIGN BY Rinker Design Associates: Mark Gunn, PE (703) 368-7373
SUBSURFACE UTILITY BY: DATE AccuMark (703) 635-3060, May 2020

Materials Legend
ZZZ Denotes Unsuitable Material at or below Subgrade
See Sheets 2A(16) - 2A(23) for Geotechnical Recommendations

CROSS SECTIONS

SCALE 1 IN. = 10 FT




DESIGN FEATURES RELATING TO CONSTRUCTION OR TO REGULATION AND CONTROL OF TRAFFIC MAY BE SUBJECT TO CHANGE AS DEEMED NECESSARY BY THE DEPARTMENT

REVISED NDC02	STATE VA.	ROUTE 621	STATE PROJECT 6234-076-266, C-501, RW-201	SHEET NO. X231
------------------	--------------	--------------	--	-------------------

02 Revised ditch grading.

Ramp 2B

See Sheets From 2A(16) to 2A(19) for more information on Unsuitable Soil Locations and Recommended Treatment.



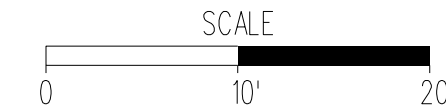
8 TIME \$T AMPS

PROJECT MANAGER PWC, DOT: Mary Ankers (703) 792-4228
SURVEYED BY, DATE Rinker Design Associates, P.C. (703) 368-7373, April 2020
DESIGN BY Rinker Design Associates: Mark Gunn, PE (703) 368-7373
SUBSURFACE UTILITY BY, DATE Accumark (703) 635-3060, May 2020

Materials Legend
ZZZ Denotes Unsuitable Material at or below Subgrade
See Sheets 2A(16) - 2A(23) for Geotechnical Recommendations

CROSS SECTIONS

SCALE 1 IN. = 10 FT




DESIGN FEATURES RELATING TO CONSTRUCTION OR TO REGULATION AND CONTROL OF TRAFFIC MAY BE SUBJECT TO CHANGE AS DEEMED NECESSARY BY THE DEPARTMENT

REVISED NDC02	STATE VA.	ROUTE 621	STATE PROJECT 6234-076-266, C-501, RW-201	SHEET NO. X232
------------------	--------------	--------------	--	-------------------

02 Revised ditch grading.

Ramp 2B

See Sheets From 2A(16) to 2A(19) for more information on Unsuitable Soil Locations and Recommended Treatment.



Station 83+00.00 To Station 84+25.00

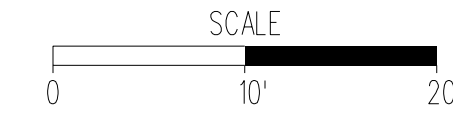
8 TIME STAMPS

PROJECT MANAGER PWC, DOT: Mary Ankers (703) 792-4228
SURVEYED BY, DATE Rinker Design Associates, P.C. (703) 368-7373, April 2020
DESIGN BY Rinker Design Associates: Mark Gunn, PE (703) 368-7373
SUBSURFACE UTILITY BY, DATE AccuMark (703) 635-3060, May 2020

Materials Legend
ZZZ Denotes Unsuitable Material at or below Subgrade
See Sheets 2A(16) - 2A(23) for Geotechnical Recommendations


CROSS SECTIONS

SCALE 1 IN. = 10 FT



DESIGN FEATURES RELATING TO CONSTRUCTION OR TO REGULATION AND CONTROL OF TRAFFIC MAY BE SUBJECT TO CHANGE AS DEEMED NECESSARY BY THE DEPARTMENT

REVISED NDC02	STATE VA.	ROUTE 621	STATE PROJECT 6234-076-266, C-501, RW-201	SHEET NO. X233
------------------	--------------	--------------	--	-------------------

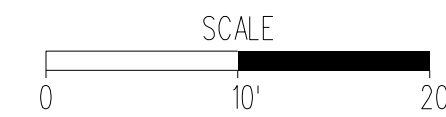


PROJECT MANAGER PWC, DOT: Mary Ankers, (703) 792-4228
SURVEYED BY, DATE Rinker Design Associates, P.C., (703) 368-7373, April 2020
DESIGN BY Rinker Design Associates, Mark Gunn, PE, (703) 368-7373
SUBSURFACE UTILITY BY, DATE AccuMark, (703) 635-3060, May 2020

Materials Legend
ZZZ Denotes Unsuitable Material at or below Subgrade
See Sheets 2A16) - 2A23) for Geotechnical Recommendations

CROSS SECTIONS

SCALE 1 IN. = 10 FT




DESIGN FEATURES RELATING TO CONSTRUCTION OR TO REGULATION AND CONTROL OF TRAFFIC MAY BE SUBJECT TO CHANGE AS DEEMED NECESSARY BY THE DEPARTMENT

REVISED NDC02	STATE VA.	ROUTE 621	STATE PROJECT 6234-076-266, C-501, RW-201	SHEET NO. X234
------------------	--------------	--------------	--	-------------------

02 Revised ditch grading.

Ramp 2B



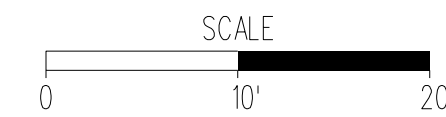
8 TIME STAMPS

PROJECT MANAGER PWC, DOT: Mary Ankers (703) 792-4228
SURVEYED BY, DATE Rinker Design Associates, P.C. (703) 368-7373, April 2020
DESIGN BY Rinker Design Associates: Mark Gunn, PE (703) 368-7373
SUBSURFACE UTILITY BY, DATE Accurmark (703) 635-3060, May 2020

Materials Legend
ZZZ Denotes Unsuitable Material at or below Subgrade
See Sheets 2A161 - 2A123 for Geotechnical Recommendations

CROSS SECTIONS

SCALE 1 IN. = 10 FT

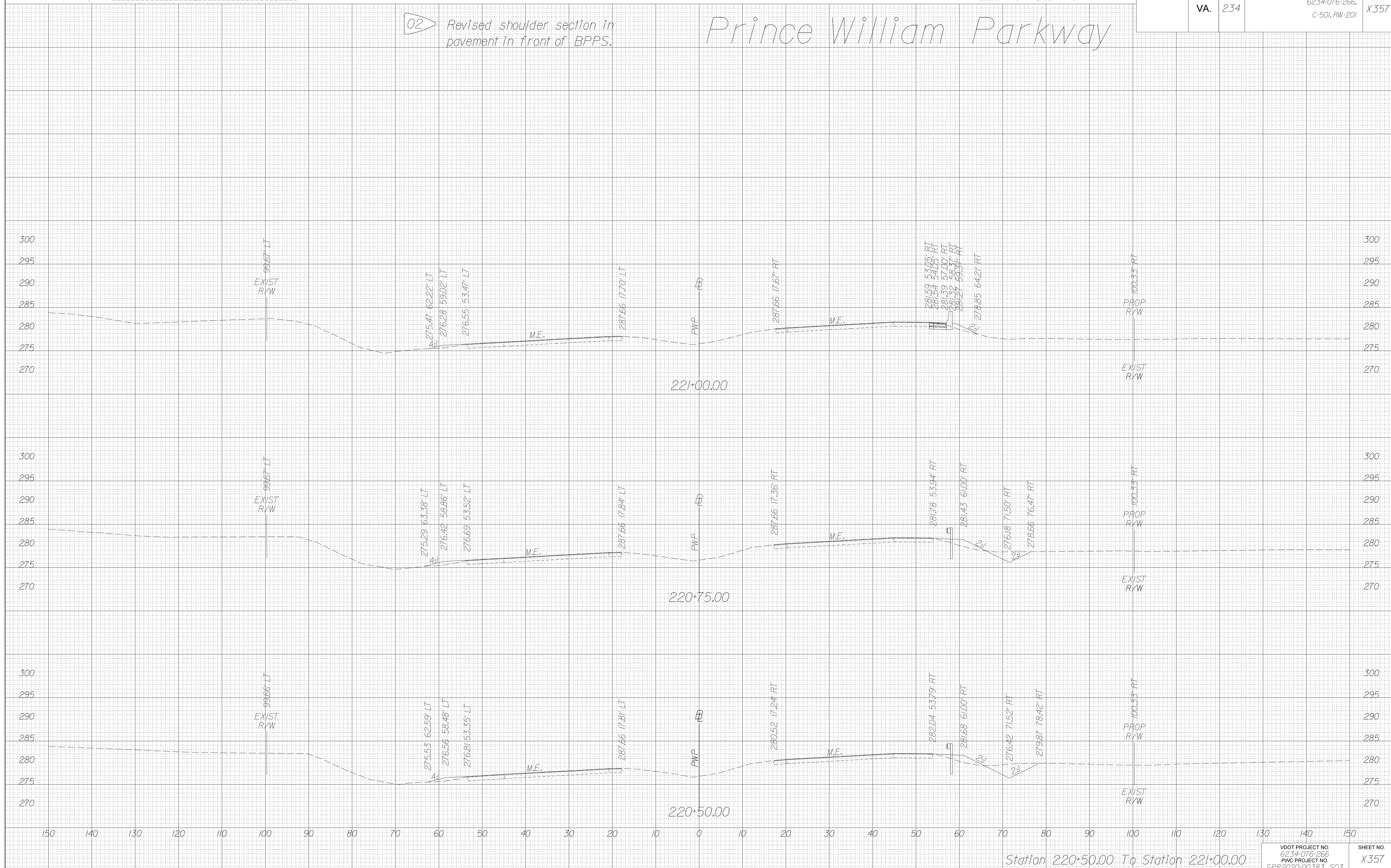


DESIGN FEATURES RELATING TO CONSTRUCTION OR TO REGULATION AND CONTROL OF TRAFFIC MAY BE SUBJECT TO CHANGE AS DEEMED NECESSARY BY THE DEPARTMENT

REVISED NDC02	STATE VA.	ROUTE 234	STATE PROJECT 6234-076-266, C-501, RW-201	SHEET NO. X357
------------------	--------------	--------------	--	-------------------

02 Revised shoulder section in pavement in front of BPPS.

Prince William Parkway



Station 220+50.00 To Station 221+00.00

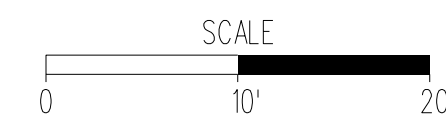
8 TIME \$T AMPS

PROJECT MANAGER PWC, DOT: Mary Ankers (703) 792-4228
SURVEYED BY, DATE Rinker Design Associates, P.C. (703) 368-7373, April 2020
DESIGN BY Rinker Design Associates, Mark Gunn, PE (703) 368-7373
SUBSURFACE UTILITY BY, DATE Accurmark (703) 635-3060, May 2020

Materials Legend
ZZZ Denotes Unsuitable Material at or below Subgrade
See Sheets 2A161 - 2A123 for Geotechnical Recommendations

CROSS SECTIONS

SCALE 1 IN. = 10 FT




DESIGN FEATURES RELATING TO CONSTRUCTION OR TO REGULATION AND CONTROL OF TRAFFIC MAY BE SUBJECT TO CHANGE AS DEEMED NECESSARY BY THE DEPARTMENT

REVISED NDC02	STATE VA.	ROUTE 234	STATE PROJECT 6234-076-266, C-501, RW-201	SHEET NO. X360
------------------	--------------	--------------	--	-------------------

02 Revised shoulder section in pavement in front of BPPS.

Prince William Parkway



Station 222+75.00 To Station 223+25.00

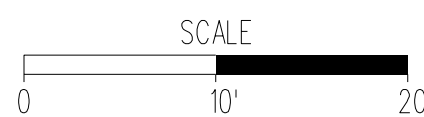
8 TIME STAMPS

PROJECT MANAGER PWC, DOT: Mary Ankers (703) 792-4228
SURVEYED BY, DATE Rinker Design Associates, P.C. (703) 368-7373, April 2020
DESIGN BY Rinker Design Associates, Mark Gunn, PE (703) 368-7373
SUBSURFACE UTILITY BY, DATE Accurmark (703) 635-3060, May 2020

Materials Legend
ZZZ Denotes Unsuitable Material at or below Subgrade
See Sheets 2A161 - 2A123 for Geotechnical Recommendations

CROSS SECTIONS

SCALE 1 IN. = 10 FT

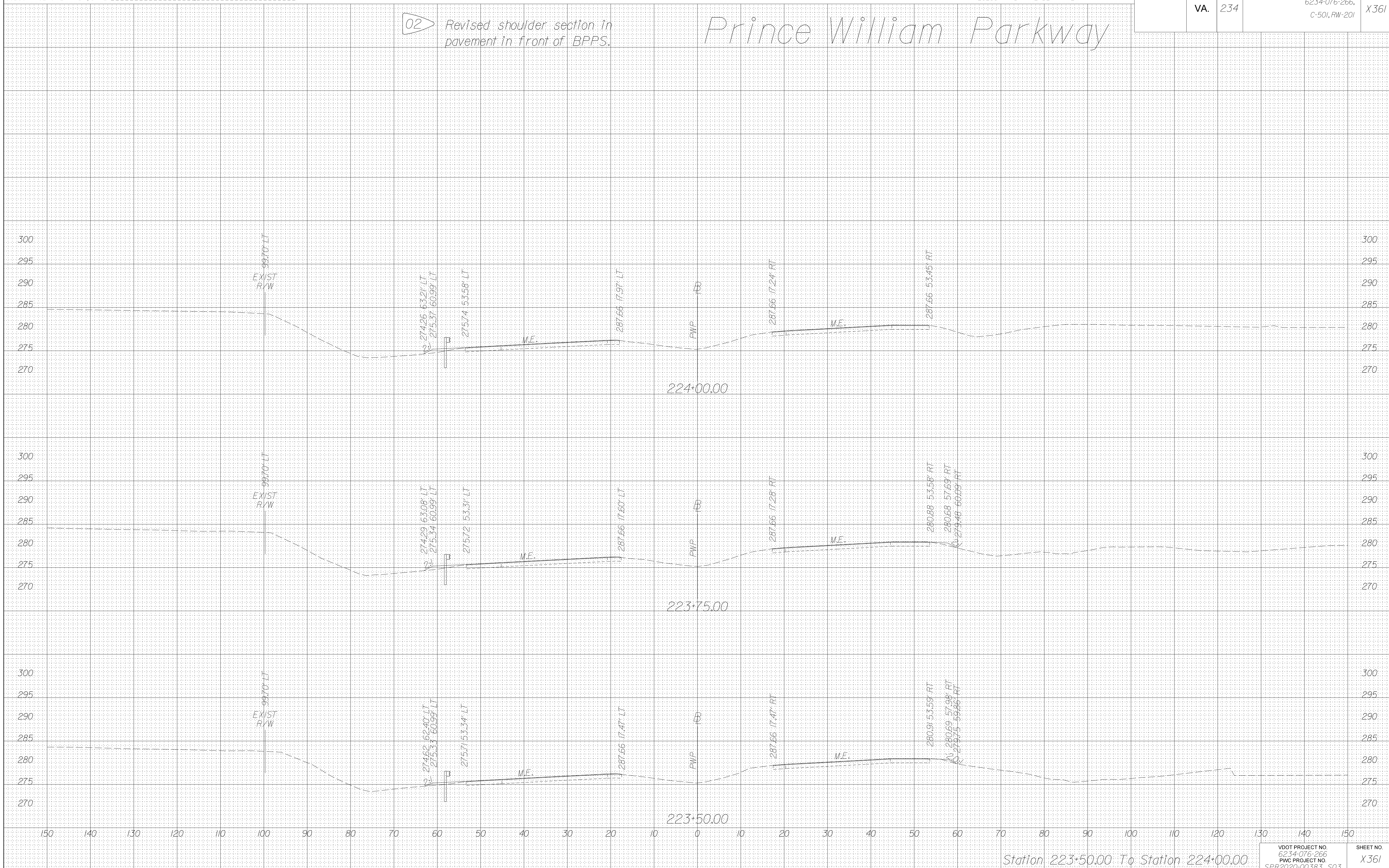


DESIGN FEATURES RELATING TO CONSTRUCTION OR TO REGULATION AND CONTROL OF TRAFFIC MAY BE SUBJECT TO CHANGE AS DEEMED NECESSARY BY THE DEPARTMENT

REVISED NDC02	STATE VA.	ROUTE 234	STATE PROJECT 6234-076-266, C-501, RW-201	SHEET NO. X361
------------------	--------------	--------------	--	-------------------

02 Revised shoulder section in pavement in front of BPPS.

Prince William Parkway



Station 223+50.00 To Station 224+00.00

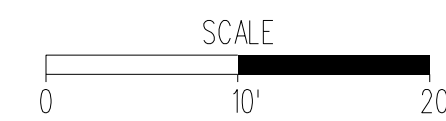
8 TIME STAMPS

PROJECT MANAGER PWC, DOT: Mary Ankers (703) 792-4228
SURVEYED BY, DATE Rinker Design Associates, P.C. (703) 368-7373, April 2020
DESIGN BY Rinker Design Associates: Mark Gunn, PE (703) 368-7373
SUBSURFACE UTILITY BY, DATE Accurmark (703) 635-3060, May 2020

Materials Legend
ZZZ Denotes Unsuitable Material at or below Subgrade
See Sheets 2A161 - 2A123 for Geotechnical Recommendations

CROSS SECTIONS

SCALE 1 IN. = 10 FT




DESIGN FEATURES RELATING TO CONSTRUCTION OR TO REGULATION AND CONTROL OF TRAFFIC MAY BE SUBJECT TO CHANGE AS DEEMED NECESSARY BY THE DEPARTMENT

REVISED NDC02	STATE VA.	ROUTE 234	STATE PROJECT 6234-076-266, C-501, RW-201	SHEET NO. X362
------------------	--------------	--------------	--	-------------------

02 Revised shoulder section in pavement in front of BPPS.

Prince William Parkway



Station 224+25.00 To Station 224+75.00

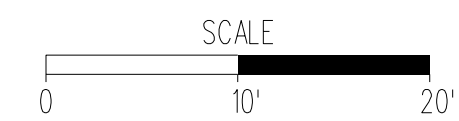
8 TIME STAMPS

PROJECT MANAGER/PWC, DOT: Mary Ankers, (703) 792-4228
SURVEYED BY, DATE Rinker Design Associates, P.C., (703) 368-7373, April 2020
DESIGN BY Rinker Design Associates, Mark Gunn, PE, (703) 368-7373
SUBSURFACE UTILITY BY, DATE AccuMark, (703) 635-3060, May 2020

Materials Legend
ZZZ Denotes Unsuitable Material at or below Subgrade
See Sheets 2A(16) - 2A(23) for Geotechnical Recommendations

CROSS SECTIONS

SCALE 1 IN. = 10 FT




DESIGN FEATURES RELATING TO CONSTRUCTION OR TO REGULATION AND CONTROL OF TRAFFIC MAY BE SUBJECT TO CHANGE AS DEEMED NECESSARY BY THE DEPARTMENT

REVISED NDC02	STATE VA.	ROUTE 600	STATE PROJECT 6234-076-266, C-501, RW-201	SHEET NO. X500
------------------	--------------	--------------	--	-------------------

Delinski Way/Randolph Ridge Ln (Rte. 811)

02 Added sheet.

See Sheets From 2A(24) to 2A(26) for more information on Unsuitable Soil Locations and Recommended Treatment.



Station 52+50.00 To Station 54+00.00

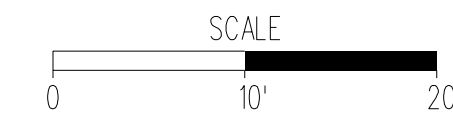
VDOT PROJECT NO. 6234-076-266 PWC PROJECT NO. SPR2020-00383 S03	SHEET NO. X500
--	-------------------

PROJECT MANAGER/PWC, DOT: Mary Ankers, (703) 792-4228
SURVEYED BY, DATE Rinker Design Associates, P.C., (703) 368-7373, April 2020
DESIGN BY Rinker Design Associates: Mark Gunn, PE, (703) 368-7373
SUBSURFACE UTILITY BY, DATE AccuMark, (703) 635-3060, May, 2020

Materials Legend
ZZZ Denotes Unsuitable Material at or below Subgrade
See Sheets 2A16) - 2A23) for Geotechnical Recommendations

CROSS SECTIONS

SCALE 1 IN. = 10 FT



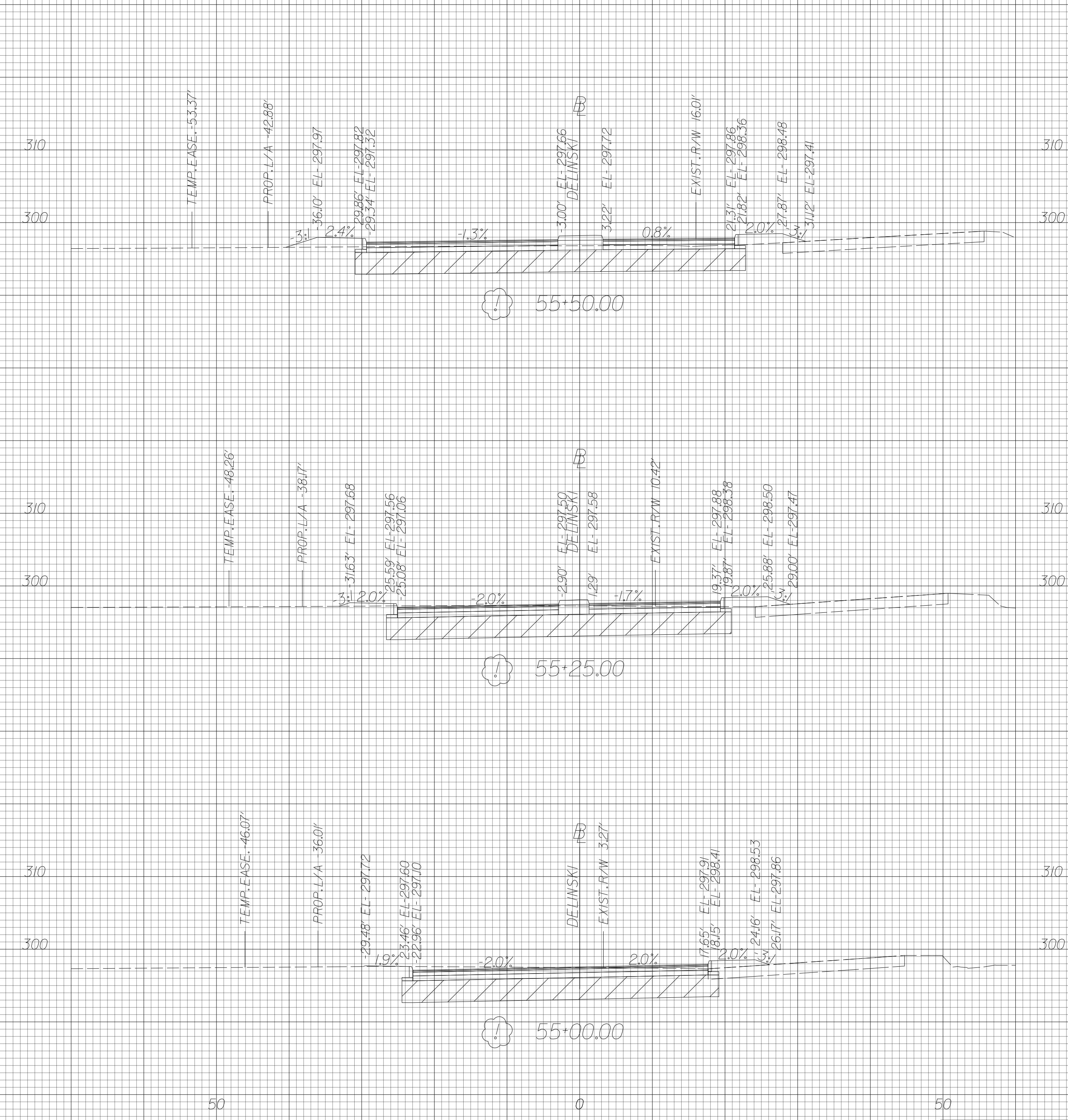
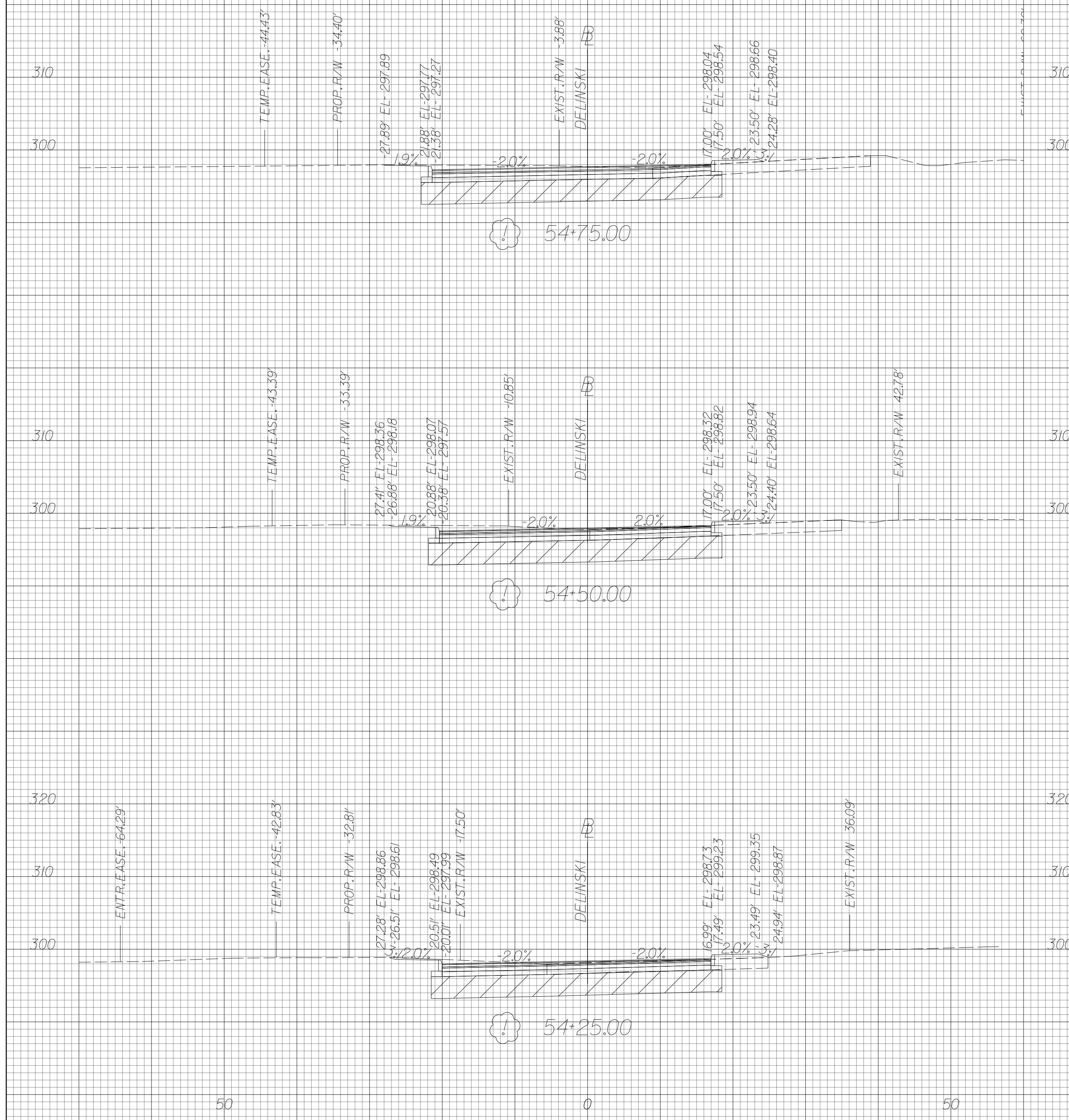
DESIGN FEATURES RELATING TO CONSTRUCTION OR TO REGULATION AND CONTROL OF TRAFFIC MAY BE SUBJECT TO CHANGE AS DEEMED NECESSARY BY THE DEPARTMENT

REVISED NDC02	STATE VA.	ROUTE 600	STATE PROJECT 6234-076-266, C-501, RW-201	SHEET NO. X501
------------------	--------------	--------------	--	-------------------

Delinski Way/Randolph Ridge Ln (Rte. 811)

02 Added sheet.

See Sheets From 2A(24) to 2A(26) for more information on Unsuitable Soil Locations and Recommended Treatment.



Station 54+25.00 To Station 55+50.00

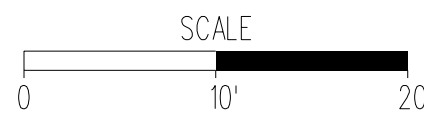
VDOT PROJECT NO. 6234-076-266 PWC PROJECT NO. SPR2020-00383 S03	SHEET NO. X501
--	-------------------

PROJECT MANAGER PWC, DOT: Mary Ankers, (703) 792-4228
SURVEYED BY, DATE Rinker Design Associates, P.C., (703) 368-7373, April 2020
DESIGN BY Rinker Design Associates, Mark Gunn, PE, (703) 368-7373
SUBSURFACE UTILITY BY, DATE AccuMark, (703) 635-3060, May 2020

Materials Legend
ZZZ Denotes Unsuitable Material at or below Subgrade
See Sheets 2A(16) - 2A(23) for Geotechnical Recommendations

CROSS SECTIONS

SCALE 1 IN. = 10 FT



DESIGN FEATURES RELATING TO CONSTRUCTION OR TO REGULATION AND CONTROL OF TRAFFIC MAY BE SUBJECT TO CHANGE AS DEEMED NECESSARY BY THE DEPARTMENT

REVISED NDC02	STATE VA.	ROUTE 600	STATE PROJECT 6234-076-266, C-501, RW-201	SHEET NO. X502
------------------	--------------	--------------	--	-------------------

Delinski Way/Randolph Ridge Ln (Rte. 811)

02 Added sheet.

See Sheets From 2A(24) to 2A(26) for more information on Unsuitable Soil Locations and Recommended Treatment.

See Roundabout Cross Sections (Sheet X520)

56+75.00

See Roundabout Cross Sections (Sheet X520)

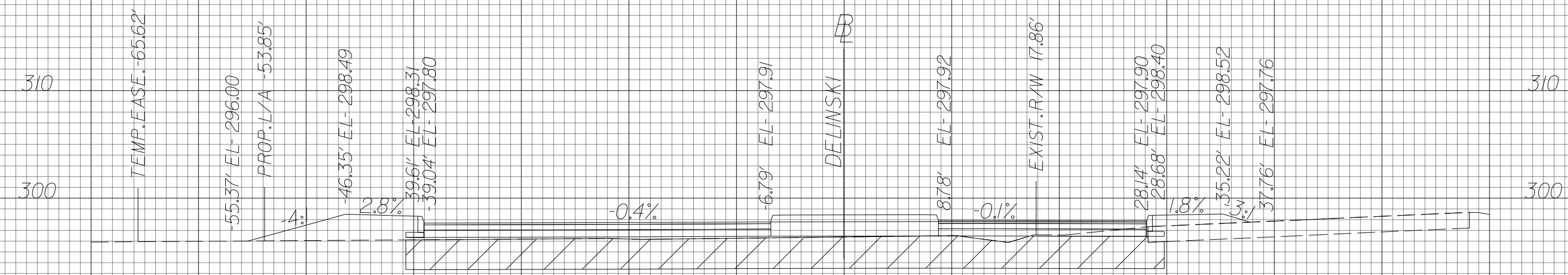
56+50.00

See Roundabout Cross Sections (Sheet X520)


56+25.00

See Roundabout Cross Sections (Sheet X520)

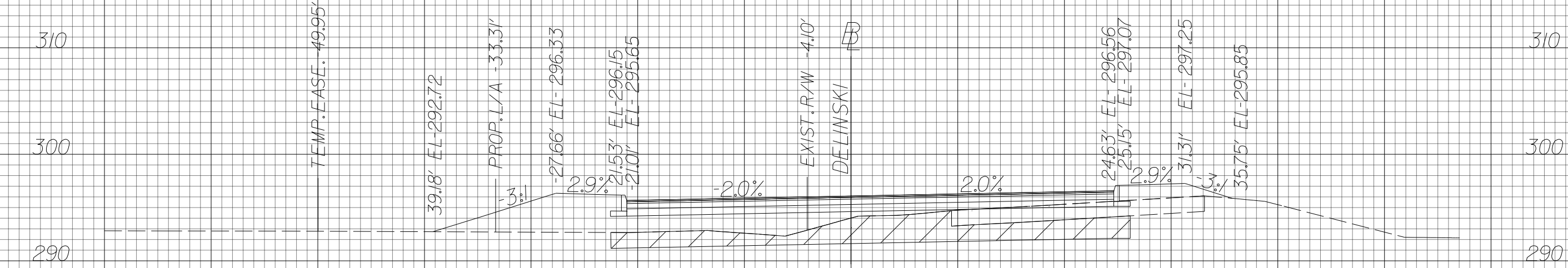
56+00.00



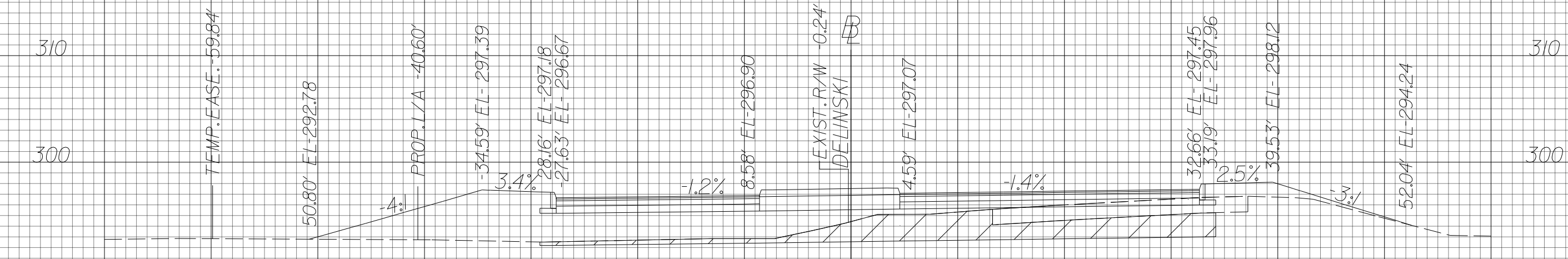
55+75.00



57+75.00



57+50.00



57+25.00

See Roundabout Cross Sections (Sheet X520)

57+00.00

Station 55+75.00 To Station 57+75.00

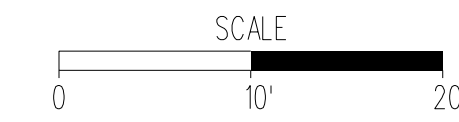
8 TIME STAMPS

PROJECT MANAGER/PWC, DOT: Mary Ankers, (703) 792-4228
SURVEYED BY, DATE Rinker Design Associates, P.C., (703) 368-7373, April 2020
DESIGN BY Rinker Design Associates, Mark Gunn, PE, (703) 368-7373
SUBSURFACE UTILITY BY, DATE AccuMark, (703) 635-3060, May 2020

Materials Legend
ZZZ Denotes Unsuitable Material at or below Subgrade
See Sheets 2A(16) - 2A(23) for Geotechnical Recommendations

CROSS SECTIONS

SCALE 1 IN. = 10 FT



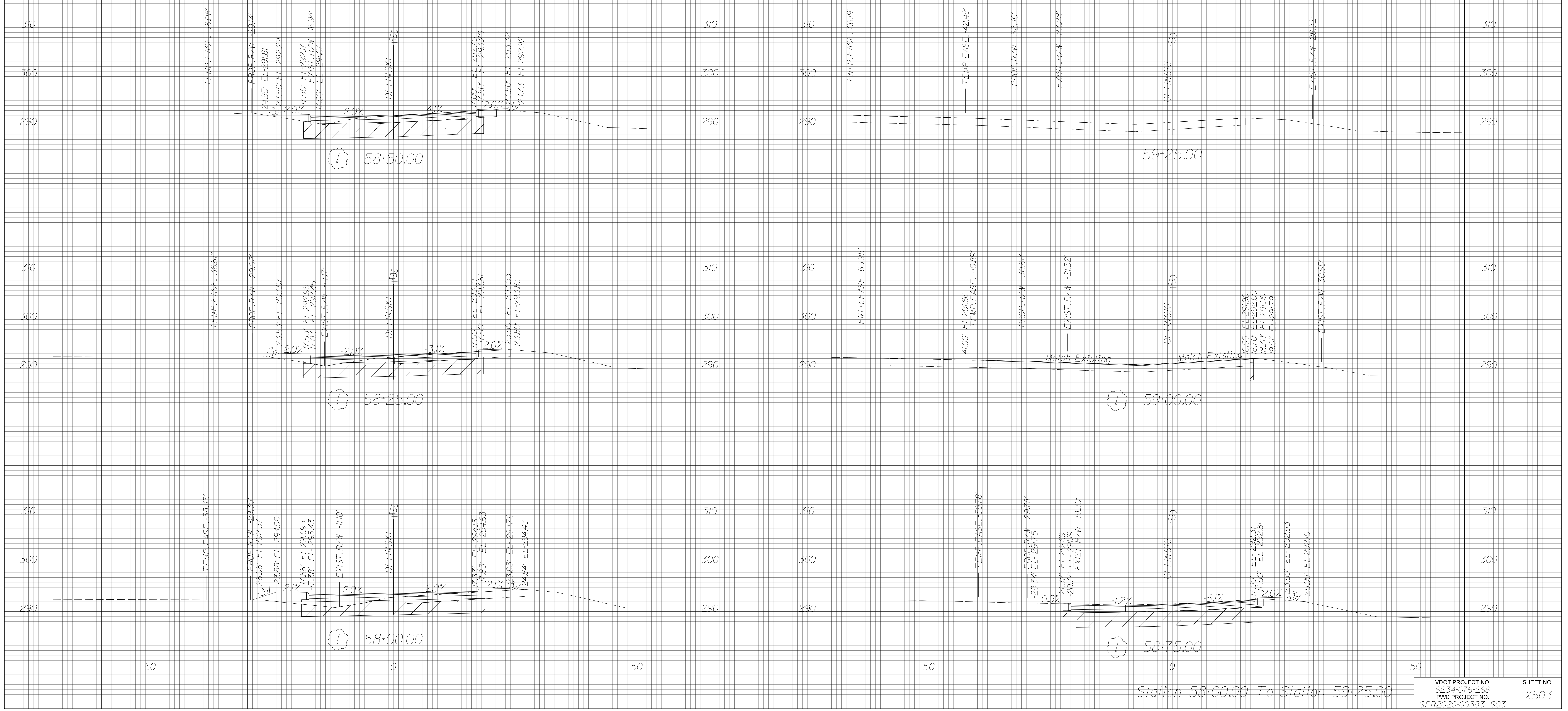
DESIGN FEATURES RELATING TO CONSTRUCTION OR TO REGULATION AND CONTROL OF TRAFFIC MAY BE SUBJECT TO CHANGE AS DEEMED NECESSARY BY THE DEPARTMENT

REVISED NDC02	STATE VA.	ROUTE 600	STATE PROJECT 6234-076-266, C-501, RW-201	SHEET NO. X503
------------------	--------------	--------------	--	-------------------

Delinski Way/Randolph Ridge Ln (Rte. 811)

02 Added sheet.

See Sheets From 2A(24) to 2A(26) for more information on Unsuitable Soil Locations and Recommended Treatment.



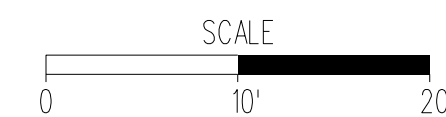
8 TIME \$T AMPS

PROJECT MANAGER PWC, DOT: Mary Ankers, (703) 792-4228
SURVEYED BY, DATE Rinker Design Associates, P.C., (703) 368-7373, April 2020
DESIGN BY Rinker Design Associates: Mark Gunn, PE, (703) 368-7373
SUBSURFACE UTILITY BY, DATE AccuMark, (703) 635-3060, May, 2020

Materials Legend
ZZZ Denotes Unsuitable Material at or below Subgrade
See Sheets 2A161 - 2A123 for Geotechnical Recommendations

CROSS SECTIONS

SCALE 1 IN. = 10 FT

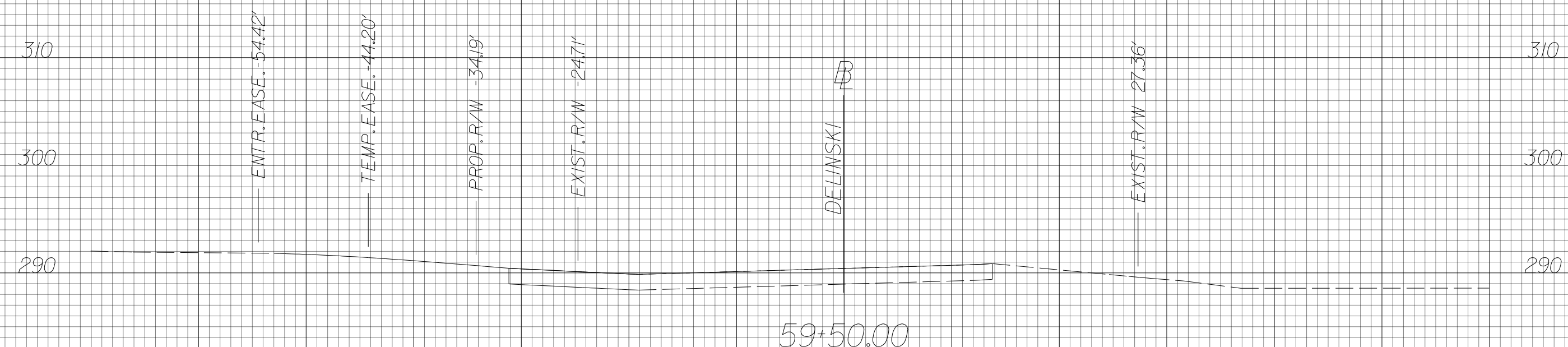
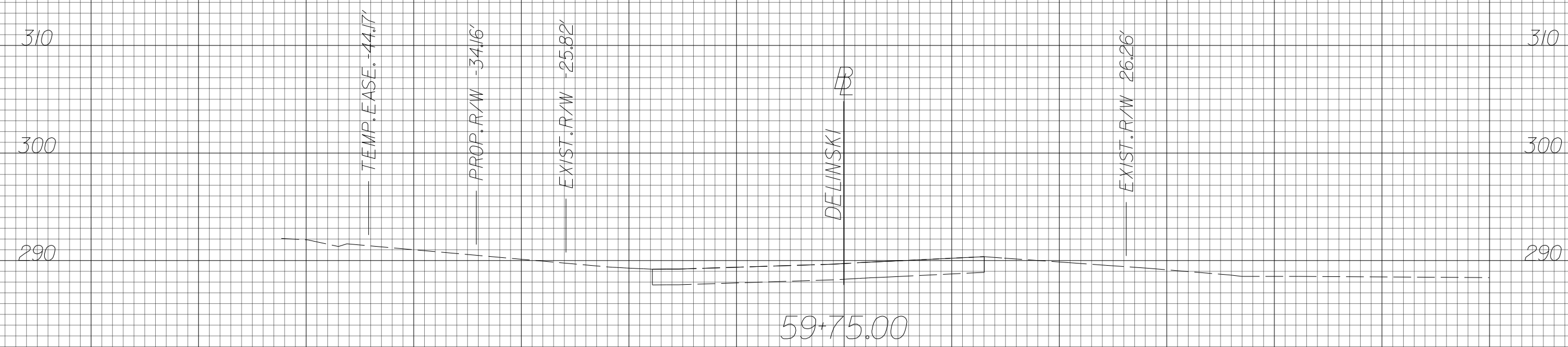
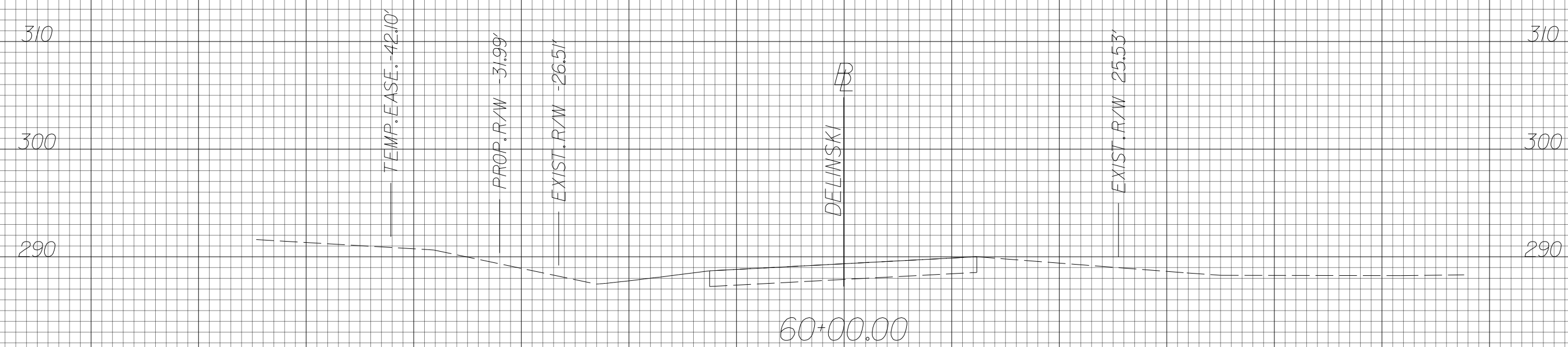


DESIGN FEATURES RELATING TO CONSTRUCTION OR TO REGULATION AND CONTROL OF TRAFFIC MAY BE SUBJECT TO CHANGE AS DEEMED NECESSARY BY THE DEPARTMENT

REVISED NDC02	STATE	ROUTE	STATE PROJECT	SHEET NO.
	VA.	600	6234-076-266, C-501, RW-201	X504

Delinski Way/Randolph Ridge Ln (Rte. 811)

02 Added sheet.



8 TIME STAMPS

Station 59+50.00 To Station 60+00.00

VDOT PROJECT NO.
6234-076-266
PWC PROJECT NO.
SPR2020-00383 S03

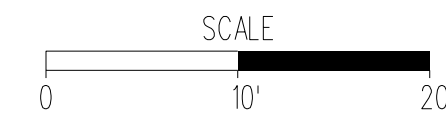
SHEET NO.
X504

PROJECT MANAGER PWC, DOT: Mary Ankers, (703) 792-4228
SURVEYED BY, DATE Rinker Design Associates, P.C., (703) 368-7373, April 2020
DESIGN BY Rinker Design Associates: Mark Gunn, PE, (703) 368-7373
SUBSURFACE UTILITY BY, DATE AccuMark, (703) 635-3060, May 2020

Materials Legend
ZZZ Denotes Unsuitable Material at or below Subgrade
See Sheets 2A16) - 2A23) for Geotechnical Recommendations

CROSS SECTIONS

SCALE 1 IN. = 10 FT



DESIGN FEATURES RELATING TO CONSTRUCTION OR TO REGULATION AND CONTROL OF TRAFFIC MAY BE SUBJECT TO CHANGE AS DEEMED NECESSARY BY THE DEPARTMENT

REVISED NDC02	STATE	STATE	SHEET NO. X510
	VA.	ROUTE PROJECT 6234-076-266, C-501, RW-201	

02 Added sheet.

Hansen Farm Road (Rte. 847)



Station 10+00.00 To Station 11+25.00

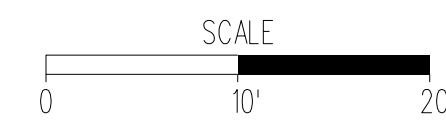
8 TIME STAMPS

PROJECT MANAGER PWC, DOT: Mary Ankers, (703) 792-4228
SURVEYED BY, DATE Rinker Design Associates, P.C., (703) 368-7373, April 2020
DESIGN BY Rinker Design Associates, Mark Gunn, PE, (703) 368-7373
SUBSURFACE UTILITY BY, DATE AccuMark, (703) 635-3060, May 2020

Materials Legend
ZZZ Denotes Unsuitable Material at or below Subgrade
See Sheets 2A16 - 2A23 for Geotechnical Recommendations

CROSS SECTIONS

SCALE 1 IN. = 10 FT

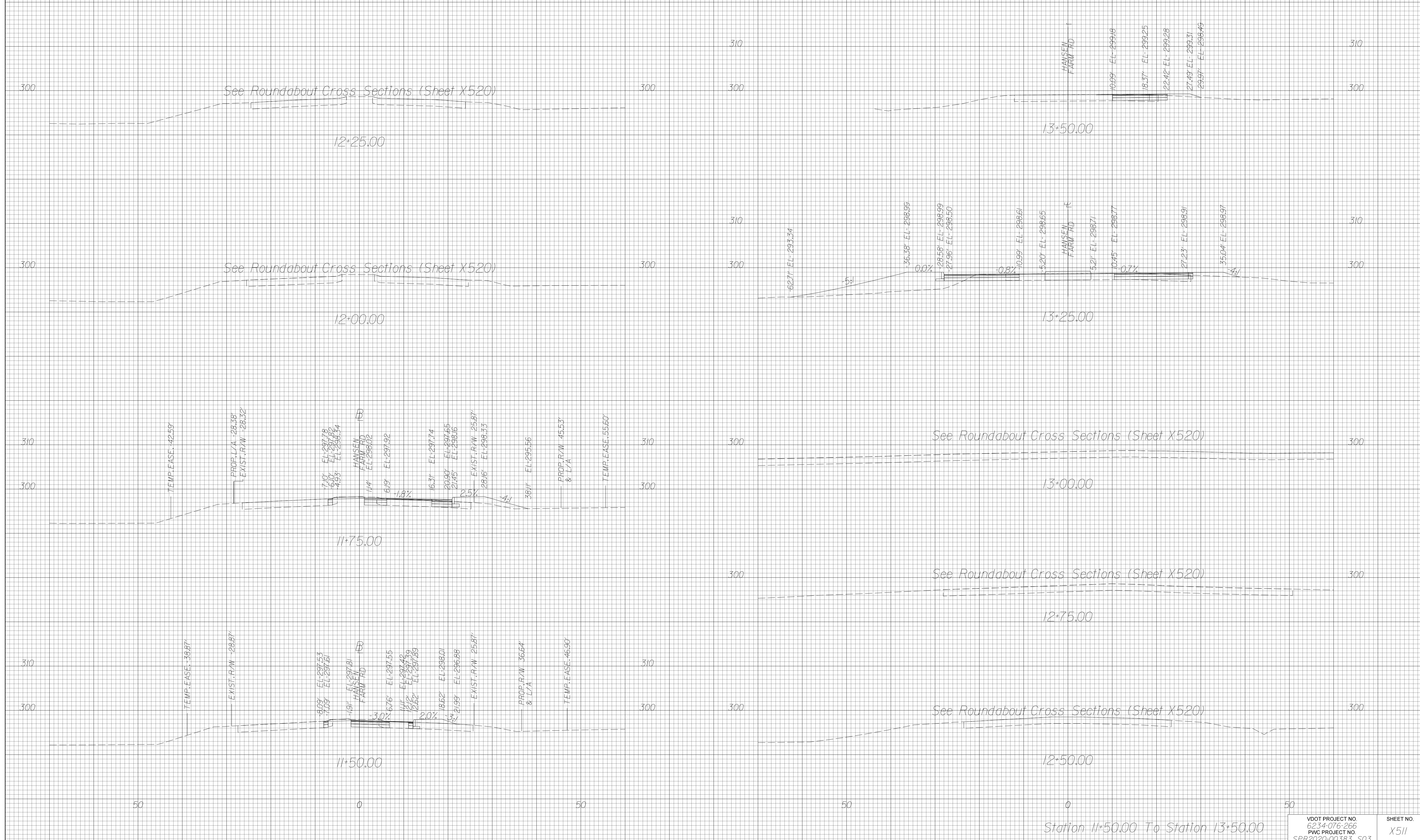


DESIGN FEATURES RELATING TO CONSTRUCTION OR TO REGULATION AND CONTROL OF TRAFFIC MAY BE SUBJECT TO CHANGE AS DEEMED NECESSARY BY THE DEPARTMENT

REVISED NDC02	STATE VA.	ROUTE	STATE PROJECT 6234-076-266, C-501, RW-201	SHEET NO. X511
------------------	--------------	-------	--	-------------------

02 Added sheet.

Hansen Farm Road (Rte. 847)



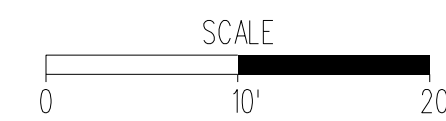
8 TIME STAMPS

PROJECT MANAGER PWC, DOT: Mary Ankers, (703) 792-4228
SURVEYED BY, DATE Rinker Design Associates, P.C., (703) 368-7373, April 2020
DESIGN BY Rinker Design Associates: Mark Gunn, PE, (703) 368-7373
SUBSURFACE UTILITY BY, DATE AccuMark, (703) 635-3060, May 2020

Materials Legend
ZZZ Denotes Unsuitable Material at or below Subgrade
See Sheets 2A161 - 2A123 for Geotechnical Recommendations

CROSS SECTIONS

SCALE 1 IN. = 10 FT

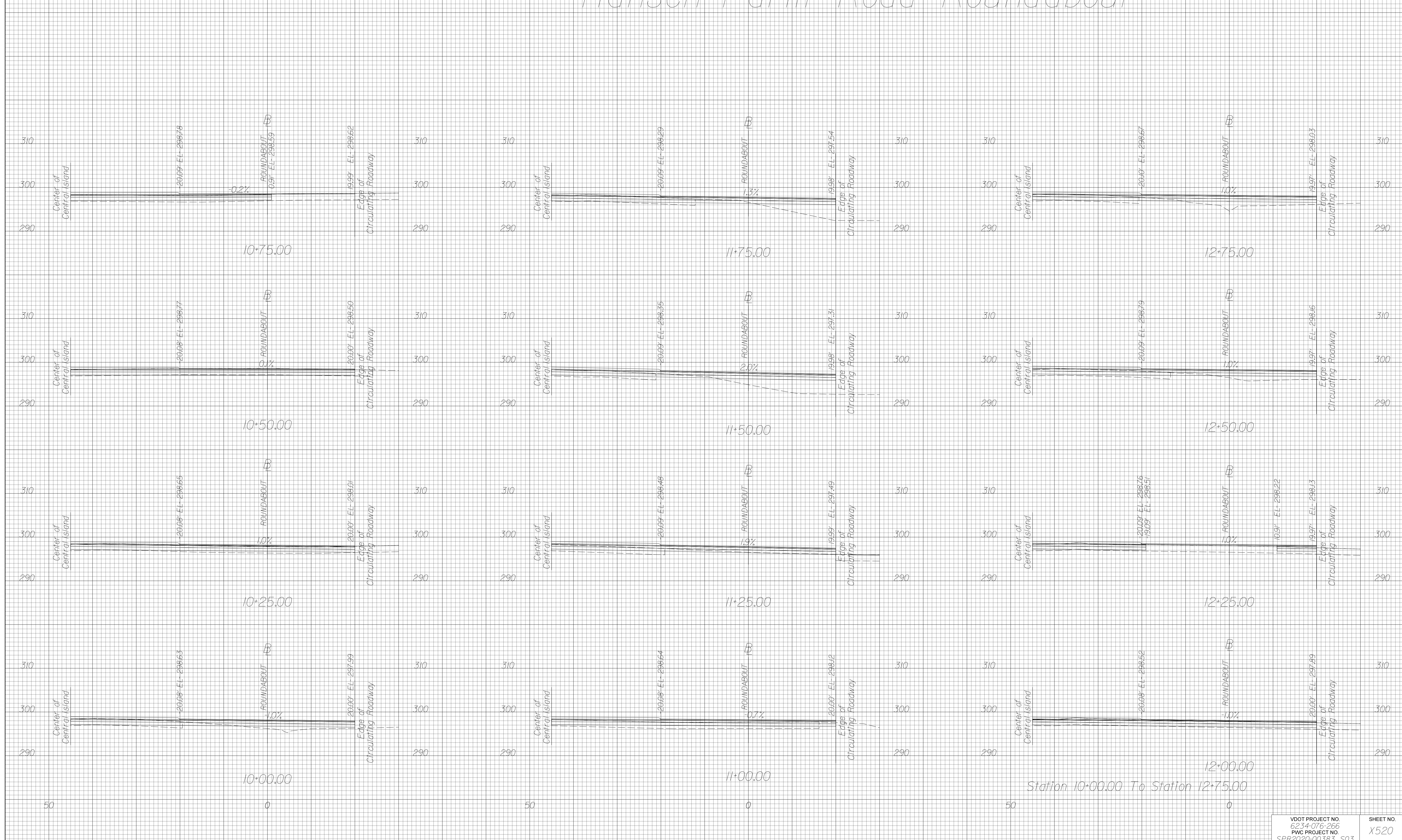


DESIGN FEATURES RELATING TO CONSTRUCTION OR TO REGULATION AND CONTROL OF TRAFFIC MAY BE SUBJECT TO CHANGE AS DEEMED NECESSARY BY THE DEPARTMENT

REVISED NDC02	STATE VA.	ROUTE ---	STATE PROJECT 6234-076-266, C-501, RW-201	SHEET NO. X520
------------------	--------------	--------------	--	-------------------

02 Added sheet.

Hansen Farm Road Roundabout



Station 10+00.00 To Station 12+75.00

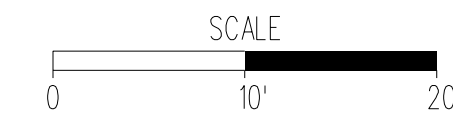
8 TIME STAMPS

PROJECT MANAGER PWC, DOT: Mary Ankers, (703) 792-4228
SURVEYED BY, DATE Rinker Design Associates, P.C., (703) 368-7373, April 2020
DESIGN BY Rinker Design Associates, Mark Gunn, PE, (703) 368-7373
SUBSURFACE UTILITY BY, DATE Accurmark, (703) 635-3060, May 2020

Materials Legend
Z Z Denotes Unsuitable Material at or below Subgrade
See Sheets 2A16) - 2A23) for Geotechnical Recommendations

CROSS SECTIONS

SCALE 1 IN. = 10 FT




DESIGN FEATURES RELATING TO CONSTRUCTION OR TO REGULATION AND CONTROL OF TRAFFIC MAY BE SUBJECT TO CHANGE AS DEEMED NECESSARY BY THE DEPARTMENT

REVISED NDC02	STATE VA.	ROUTE ---	STATE PROJECT 6234-076-266, C-501, RW-201	SHEET NO. X530
------------------	--------------	--------------	--	-------------------

Emergency Access Road

02 Added sheet.



Station 12+25.00 To Station 14+00.00

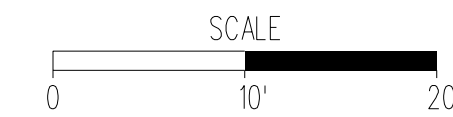
8 TIME STAMPS

PROJECT MANAGER PWC, DOT: Mary Ankers, (703) 792-4228
SURVEYED BY, DATE Rinker Design Associates, P.C., (703) 368-7373, April 2020
DESIGN BY Rinker Design Associates, Mark Gunn, PE, (703) 368-7373
SUBSURFACE UTILITY BY, DATE AccuMark, (703) 635-3060, May 2020

Materials Legend
Denotes Unsuitable Material at or below Subgrade
See Sheets 2A16 - 2A23 for Geotechnical Recommendations

CROSS SECTIONS

SCALE 1 IN. = 10 FT

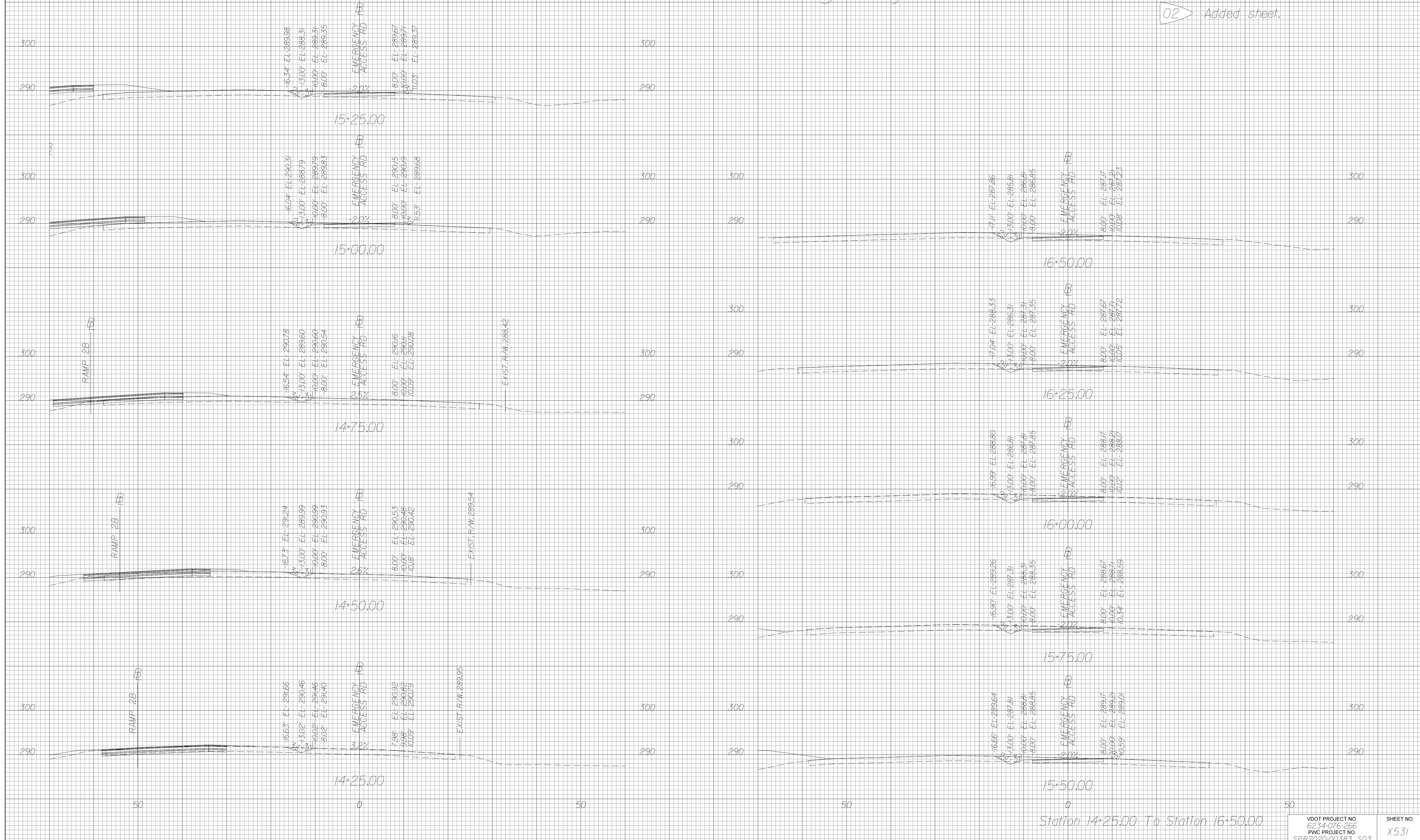


DESIGN FEATURES RELATING TO CONSTRUCTION OR TO REGULATION AND CONTROL OF TRAFFIC MAY BE SUBJECT TO CHANGE AS DEEMED NECESSARY BY THE DEPARTMENT

REVISED NDC02	STATE	ROUTE	STATE	PROJECT	SHEET NO.
	VA.	---		6234-076-266, C-501, RW-201	X531

Emergency Access Road

02 Added sheet.



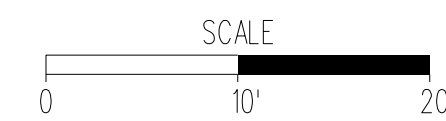
8 TIME STAMPS

PROJECT MANAGER PWC, DOT: Mary Ankers, (703) 792-4228
SURVEYED BY, DATE Rinker Design Associates, P.C., (703) 368-7373, April 2020
DESIGN BY Rinker Design Associates: Mark Gunn, PE, (703) 368-7373
SUBSURFACE UTILITY BY, DATE AccuMark, (703) 635-3060, May 2020

Materials Legend
ZZZ Denotes Unsuitable Material at or below Subgrade
See Sheets 2A161 - 2A123 for Geotechnical Recommendations

CROSS SECTIONS

SCALE 1 IN. = 10 FT

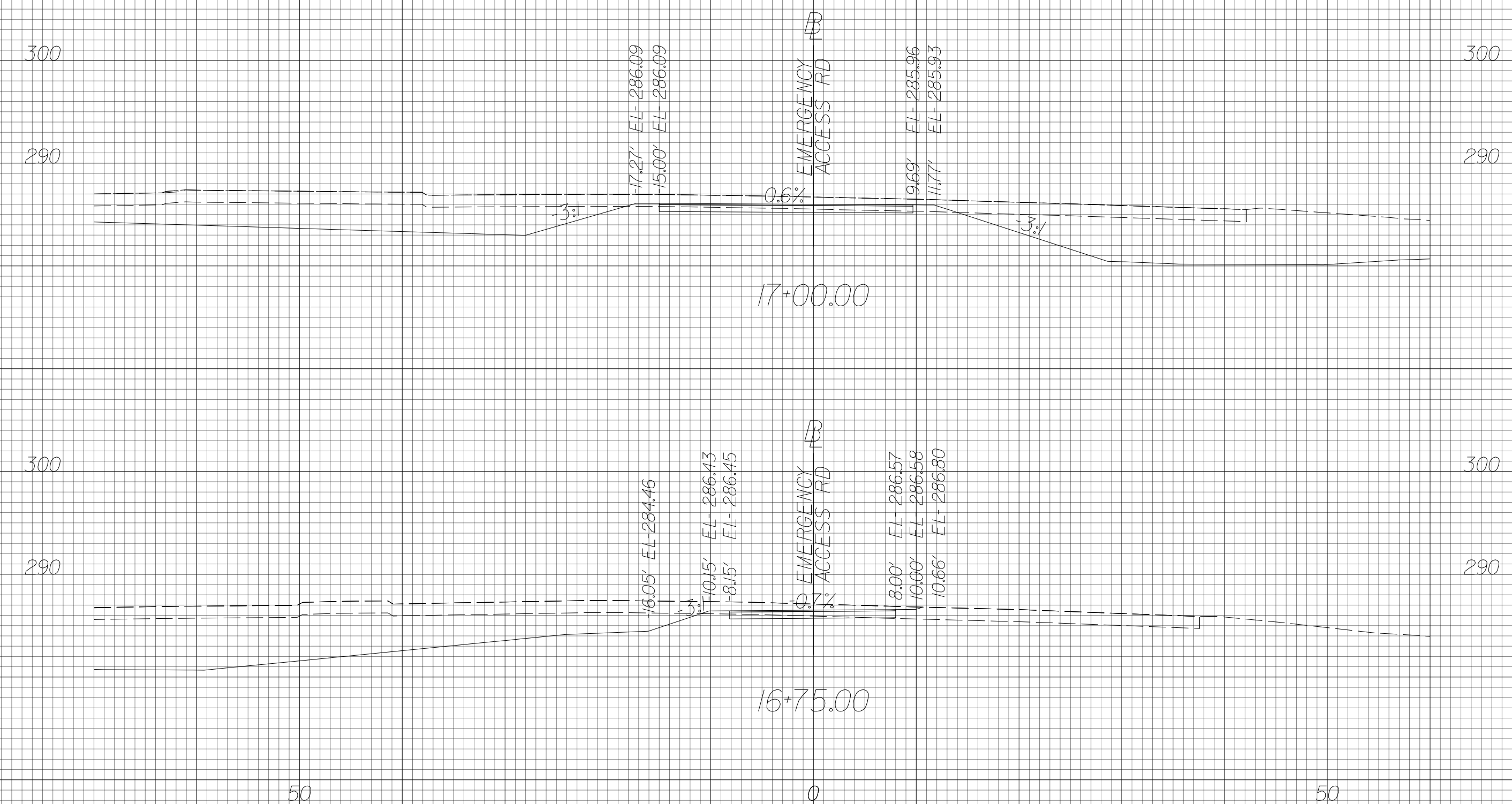


DESIGN FEATURES RELATING TO CONSTRUCTION OR TO REGULATION AND CONTROL OF TRAFFIC MAY BE SUBJECT TO CHANGE AS DEEMED NECESSARY BY THE DEPARTMENT

REVISED NDC02	STATE	ROUTE	STATE PROJECT	SHEET NO.
	VA.	---	6234-076-266, C-501, RW-201	X532

Emergency Access Road

02 Added sheet.



Station 16+75.00 To Station 17+00.00